

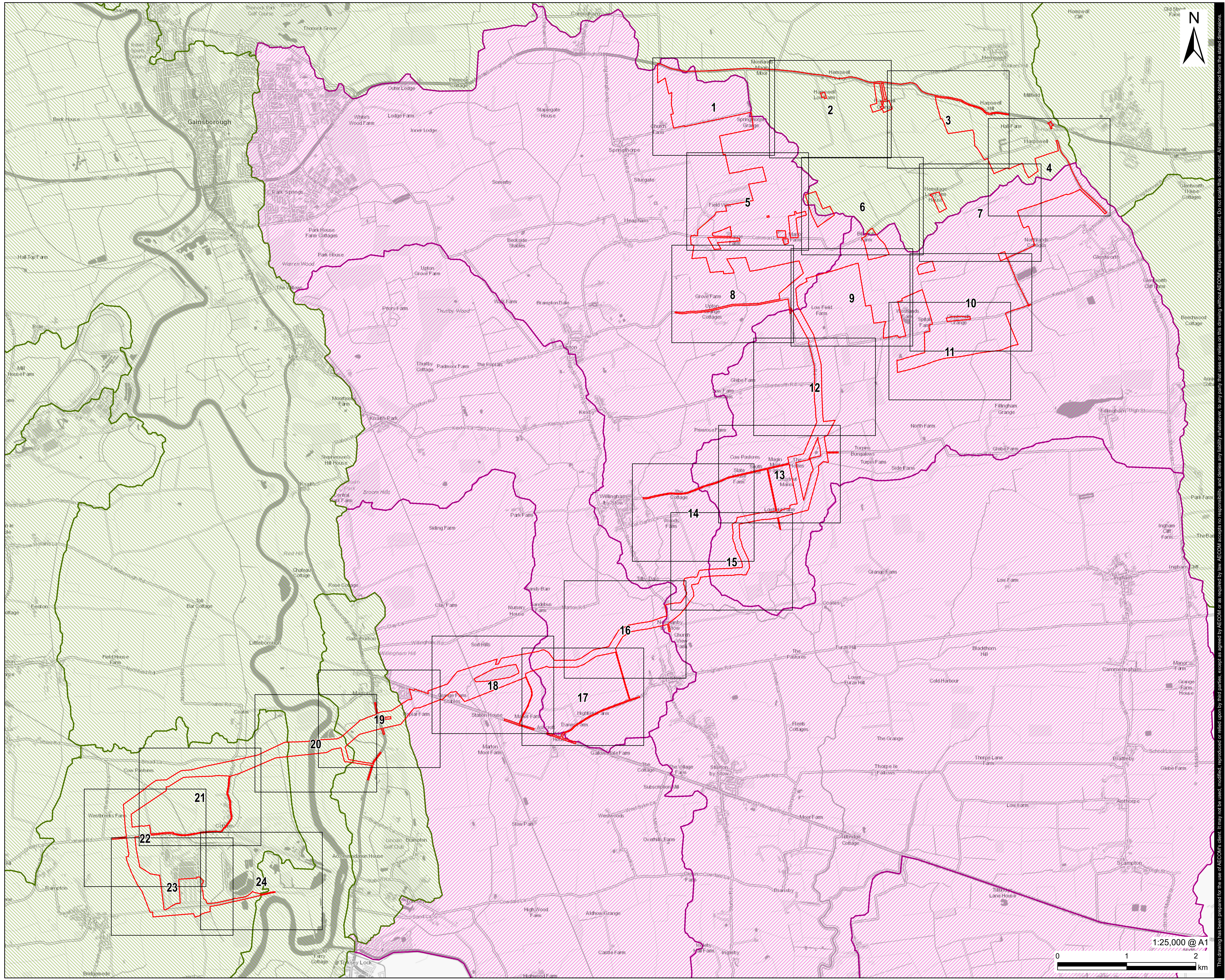
**Tillbridge Solar Project**  
**EN010142**

**Volume 2**  
**Waterbodies in a River Basin Management Plans**

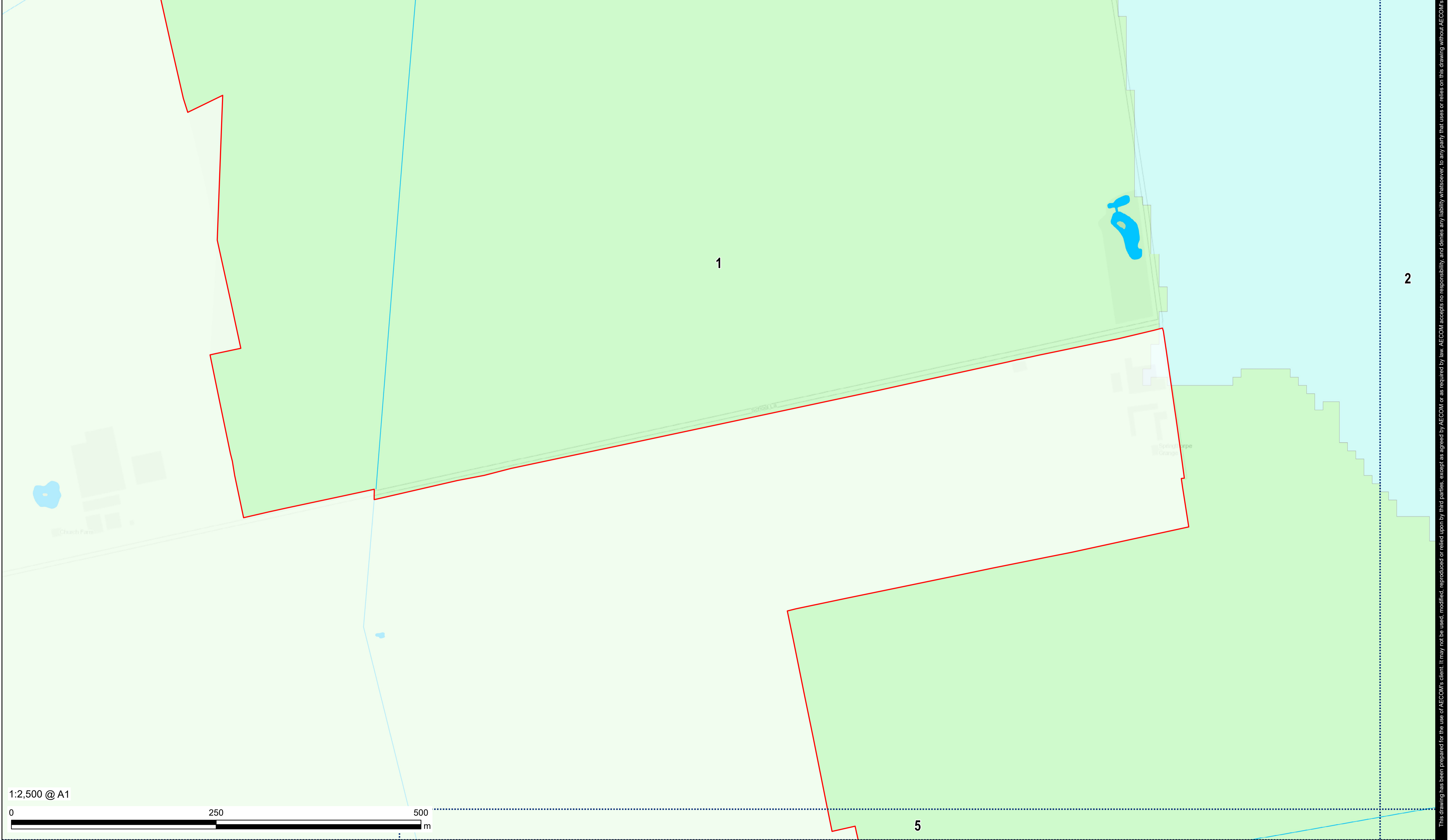
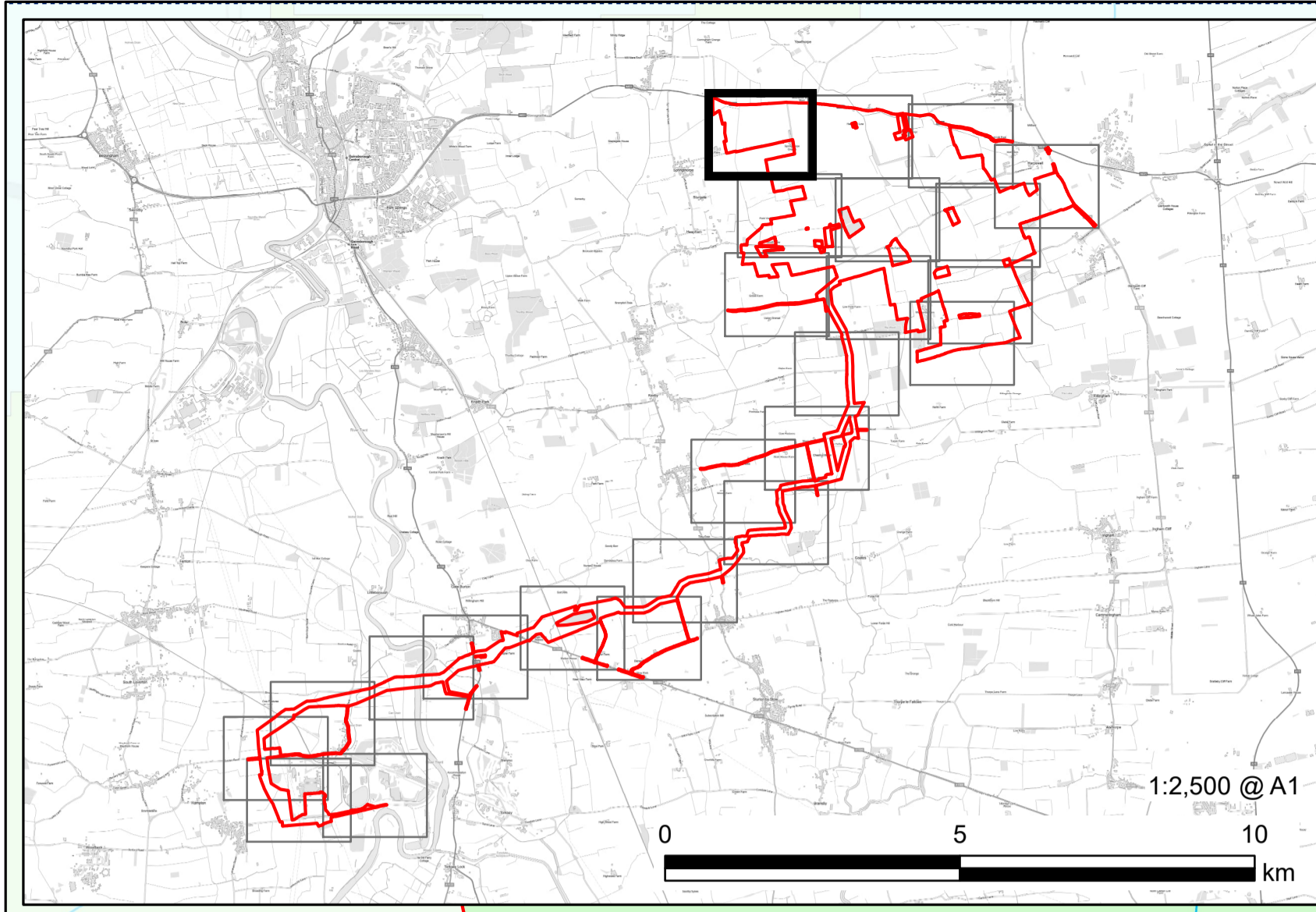
**Document Reference: EN010142/APP/2.8**

**Regulation 5(2)(l)(iii)**  
**Infrastructure Planning (Applications: Prescribed Forms and**  
**Procedure) Regulations 2009**

**April 2024**  
**Revision Number: 00**



This drawing has been prepared for the use of AECOM's client. It may not be used, modified, reproduced or relied upon by third parties, except as agreed by AECOM. AECOM accepts no responsibility, and denies any liability whatsoever, to any party that uses or relies on this drawing without AECOM's express written consent. Do not seal this document. All measurements must be obtained from the sealed dimensions.



**PROJECT**  
Tillbridge Solar Project

**CLIENT**  
Tillbridge Solar Ltd.

**CONSULTANT**  
Aldgate Tower  
2, Leman Street  
London, E1 8FA  
United Kingdom  
T +44-0207-645-2000

**LEGEND**

- Order limits
- Surface Water
- Waterbody
- Eau from Source to Northorpe Beck
- Till (Witham)

**NOTES**  
Contains Ordnance Survey Data © Crown Copyright and database right 2024. Ordnance Survey 0100031673. Contains OS data © Crown copyright and database right 2023. © Environment Agency copyright and/or database right. © Crown copyright and database rights 2023 Ordnance Survey 100024198. © Environment Agency copyright and/or database right 2023. All rights reserved. Some features of this map are based on digital spatial data from the Centre for Ecology & Hydrology, © NERC (CEH) Attribution Statement: © Crown copyright and database rights 2023 Ordnance Survey 100024198.

**REFERENCE NUMBER**  
EN010142/APP/2.11

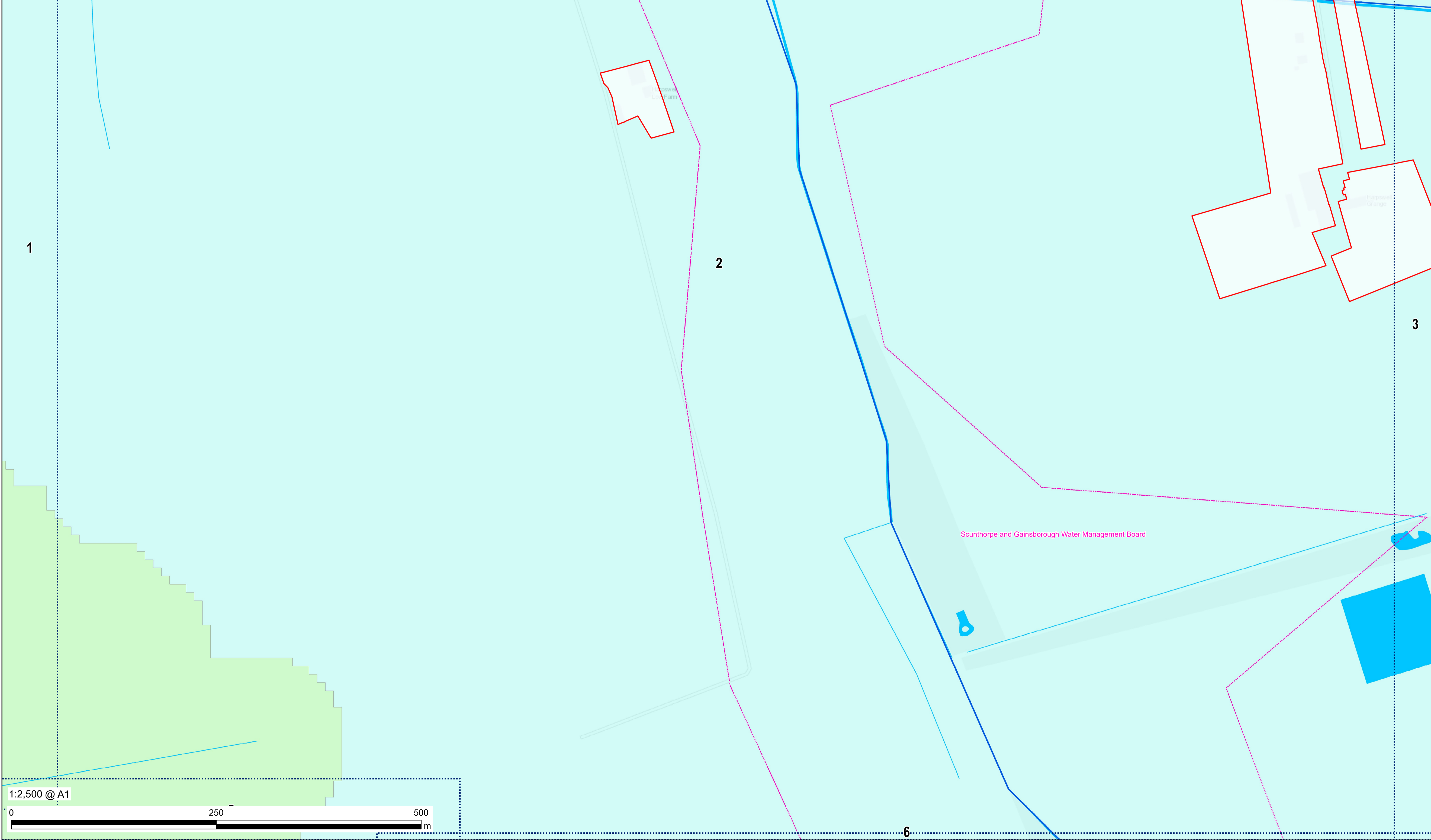
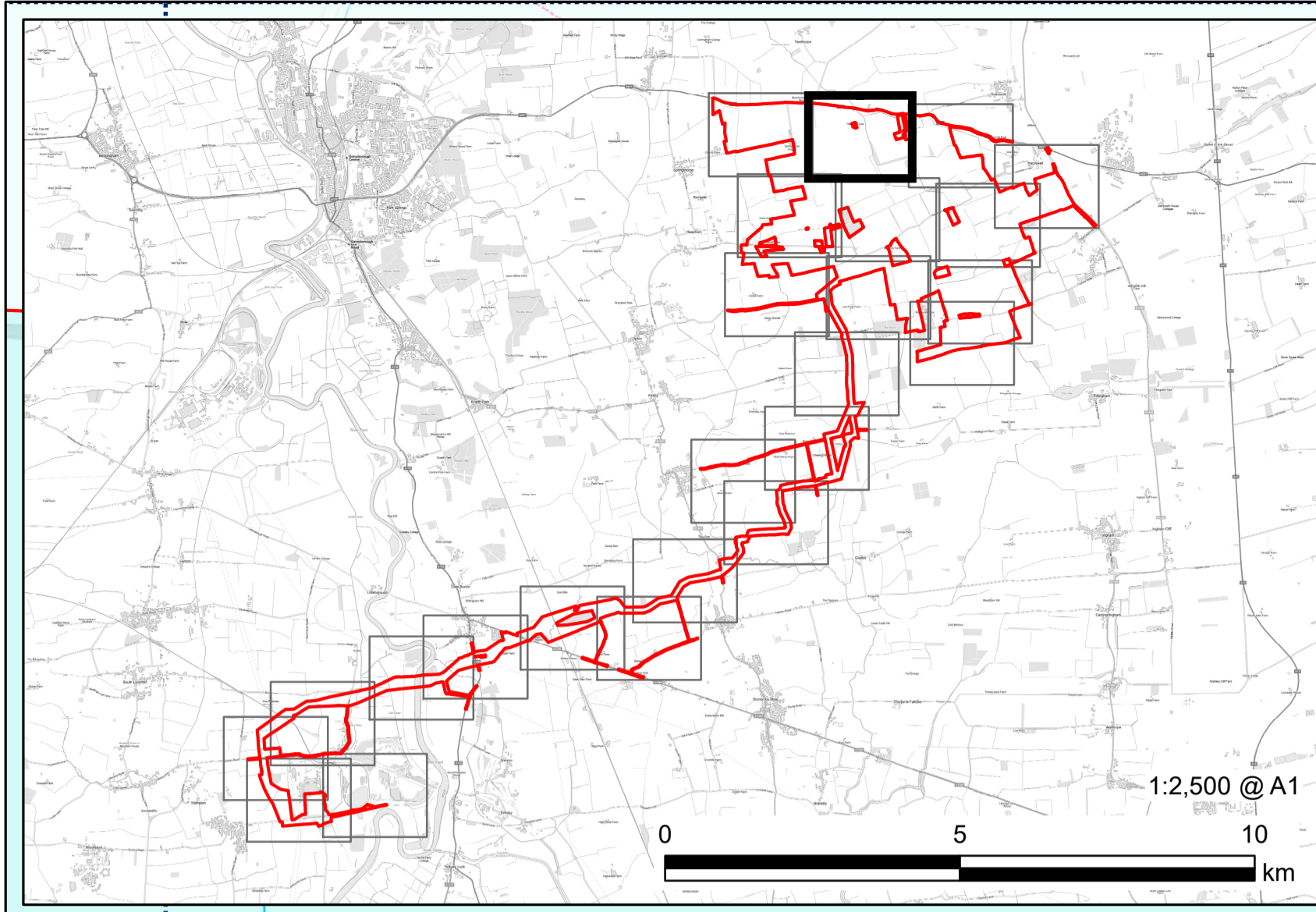
**LEGISLATION REFERENCE**  
APFP Regulation 5(2)(iii)

**ISSUE PURPOSE**  
DCO Application

**PROJECT NUMBER**  
60677969

**PLAN TITLE**  
Waterbodies in a River Basin Management Plan (Sheet 1 of 24)

This drawing has been prepared for the use of AECOM's client. It may not be used, modified, reproduced or relied upon by third parties, except as agreed by AECOM or as required by law. AECOM accepts no responsibility, and denies any liability whatsoever, to any party that uses or relies on this drawing without AECOM's express written consent. Do not seal this document. All measurements must be obtained from the sealed dimensions.



**PROJECT**  
Tilbridge Solar Project

**CLIENT**  
Tilbridge Solar Ltd.

**CONSULTANT**  
Aldgate Tower  
2, Leman Street  
London, E1 8FA  
United Kingdom  
T +44-0207-645-2000

- LEGEND**
- Order limits
  - Environment Agency Defined Main River
  - Surface Water
  - Internal Drainage District
  - Waterbody
  - Eau from Source to Northorpe Beck
  - Till (Witham)

**NOTES**  
Contains Ordnance Survey Data © Crown Copyright and database right 2024. Ordnance Survey 0100031673. Contains OS data © Crown copyright and database right 2023. © Environment Agency copyright and/or database rights 2023 Ordnance Survey 100024198. © Environment Agency copyright and/or database right 2023. All rights reserved. Some features of this map are based on digital spatial data from the Centre for Ecology & Hydrology. © NERC (CEH) Attribution Statement: © Crown copyright and database rights 2023 Ordnance Survey 100024198.

**REFERENCE NUMBER**  
EN010142/APP/2.11

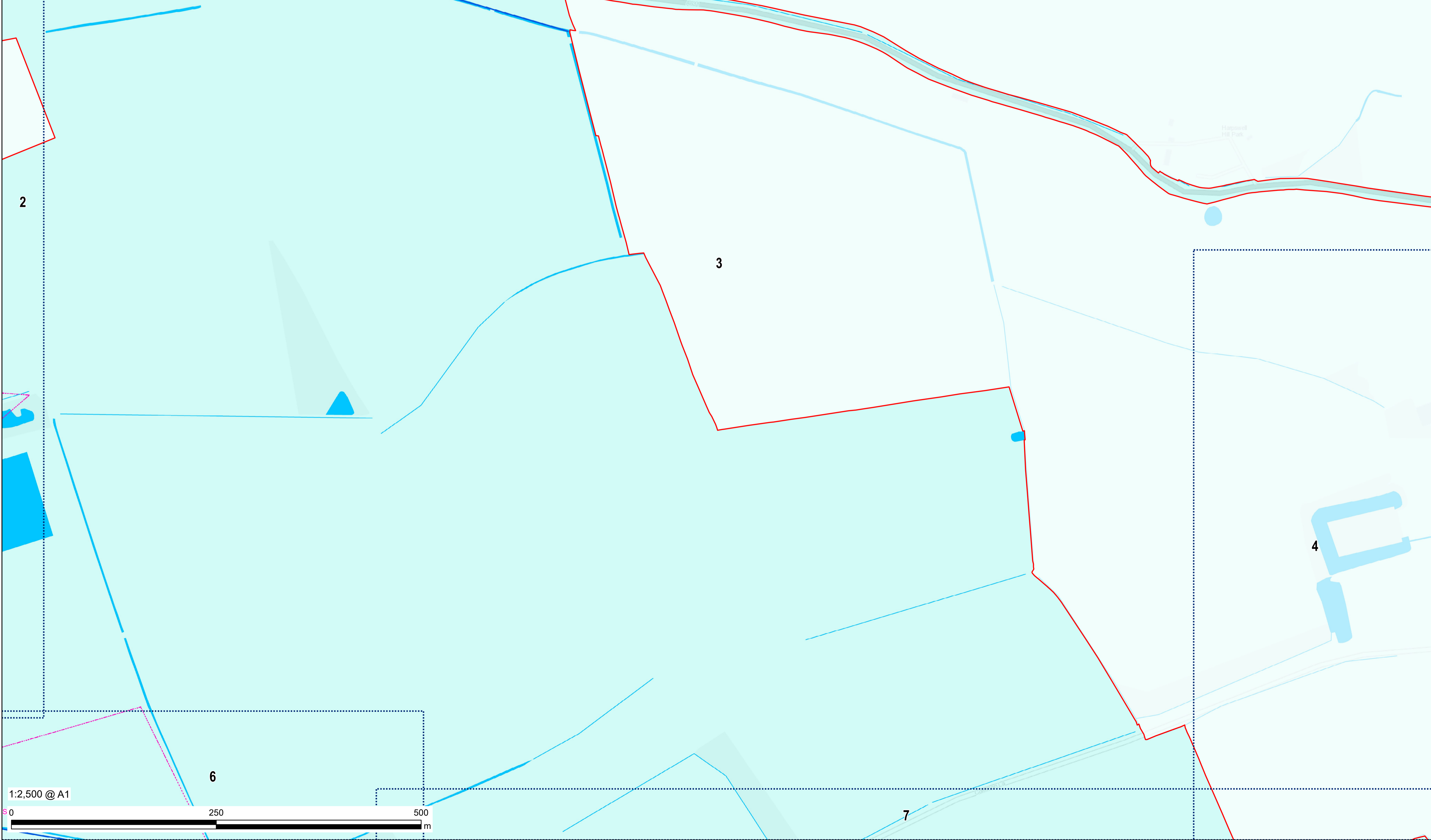
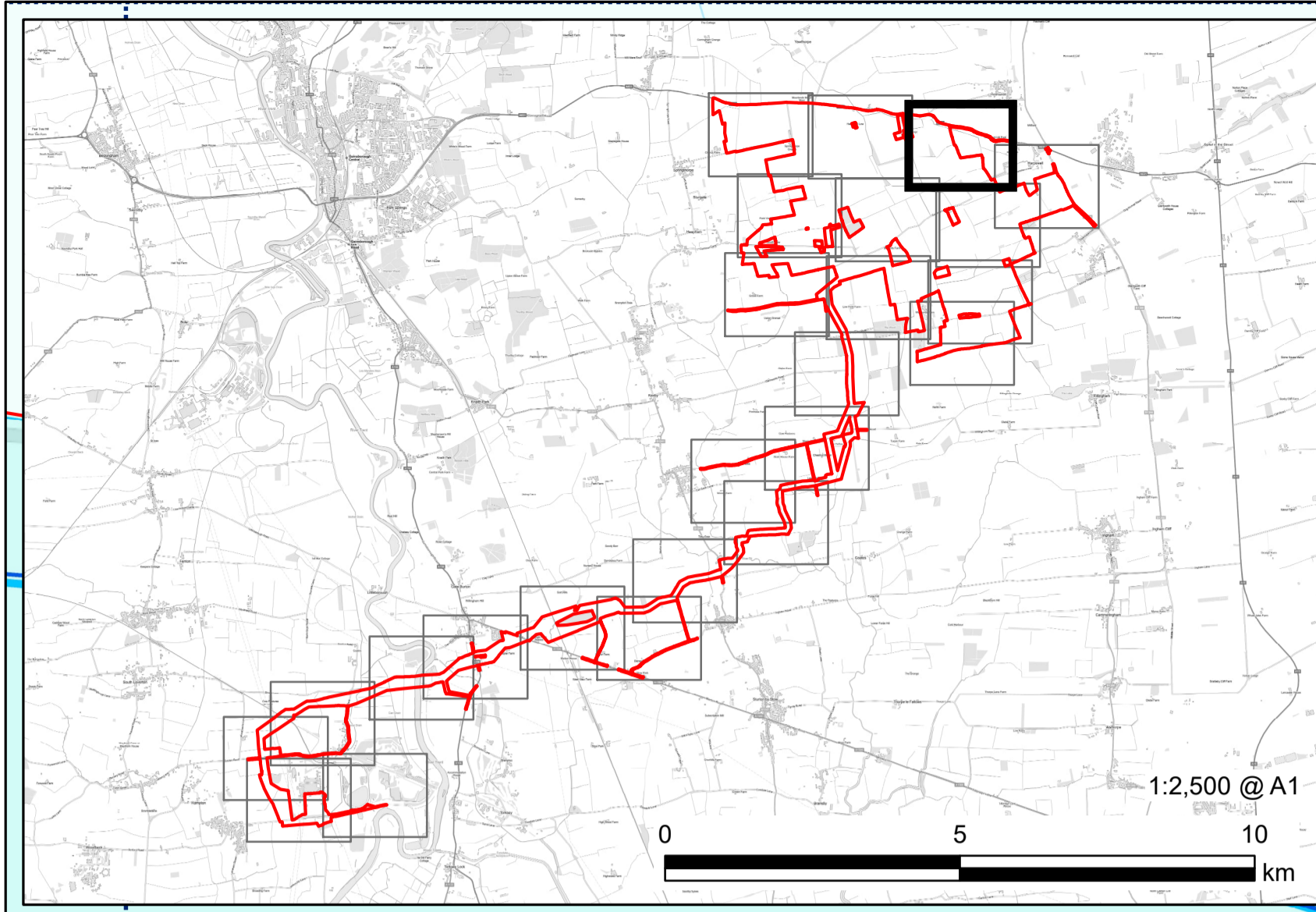
**LEGISLATION REFERENCE**  
APFP Regulation 5(2)(iii)

**ISSUE PURPOSE**  
DCO Application

**PROJECT NUMBER**  
60677969

**PLAN TITLE**  
Waterbodies in a River Basin Management Plan (Sheet 2 of 24)

This drawing has been prepared for the use of AECOM's client. It may not be used, modified, reproduced or relied upon by third parties, except as agreed by AECOM or as required by law. AECOM accepts no responsibility, and denies any liability whatsoever, to any party that uses or relies on this drawing without AECOM's express written consent. Do not seal this document. All measurements must be obtained from the stated dimensions.



**PROJECT**  
Tillbridge Solar Project

**CLIENT**  
Tillbridge Solar Ltd.

**CONSULTANT**  
Aldgate Tower  
2, Leman Street  
London, E1 8FA  
United Kingdom  
T +44-0207-645-2000

- LEGEND**
- Order limits
  - Environment Agency Defined Main River
  - Surface Water
  - Internal Drainage District
  - Waterbody
  - Eau from Source to Northorpe Beck

**NOTES**

Contains Ordnance Survey Data © Crown Copyright and database right 2024. Ordnance Survey 0100031673. Contains OS data © Crown copyright and database right 2023. © Environment Agency copyright and/or database right. © Crown copyright and database rights 2023 Ordnance Survey 100024198. © Environment Agency copyright and/or database right 2023. All rights reserved. Some features of this map are based on digital spatial data from the Centre for Ecology & Hydrology, © NERC (CEH) Attribution Statement: © Crown copyright and database rights 2023 Ordnance Survey 100024198.

**REFERENCE NUMBER**  
EN010142/APP/2.11

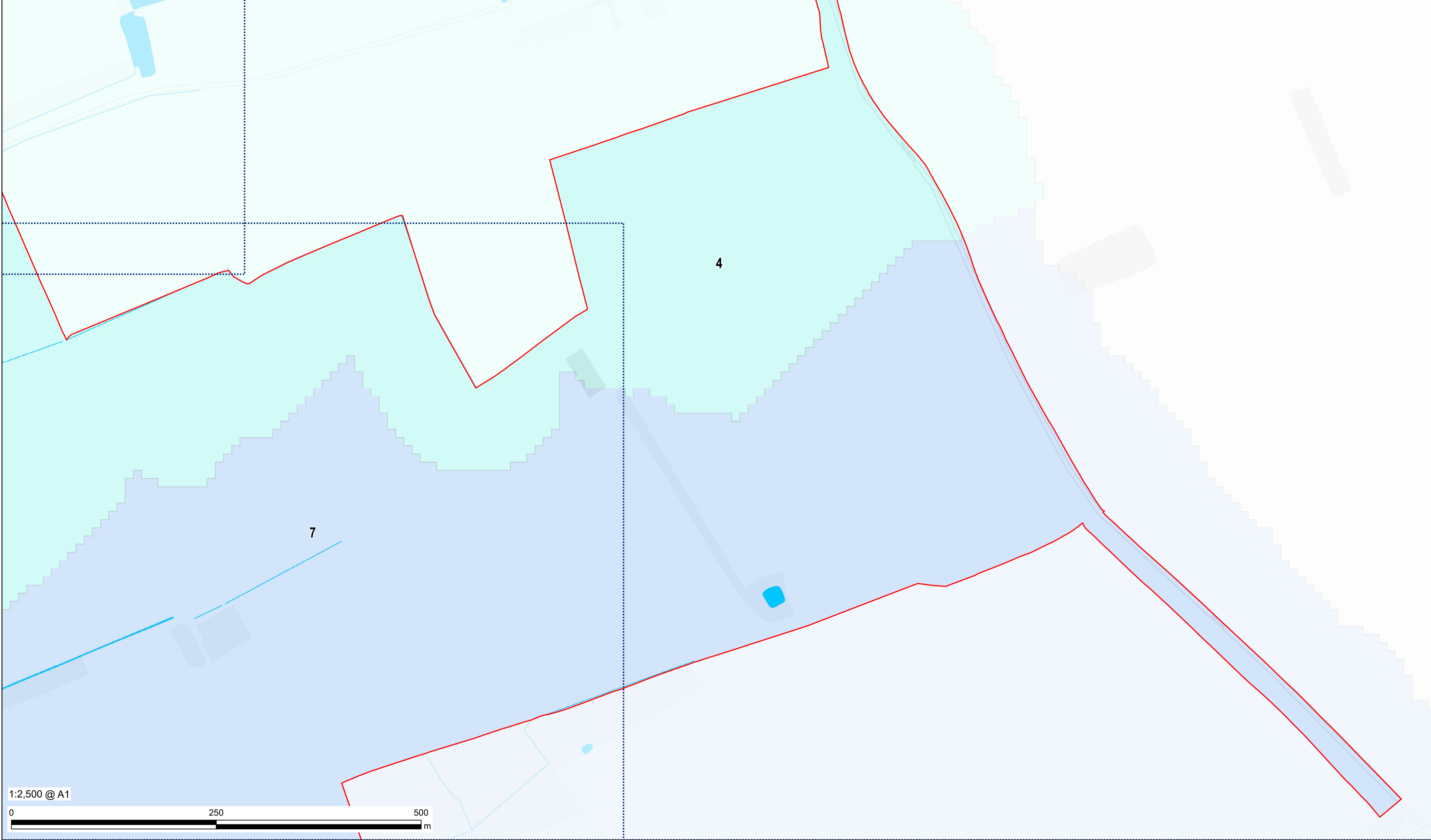
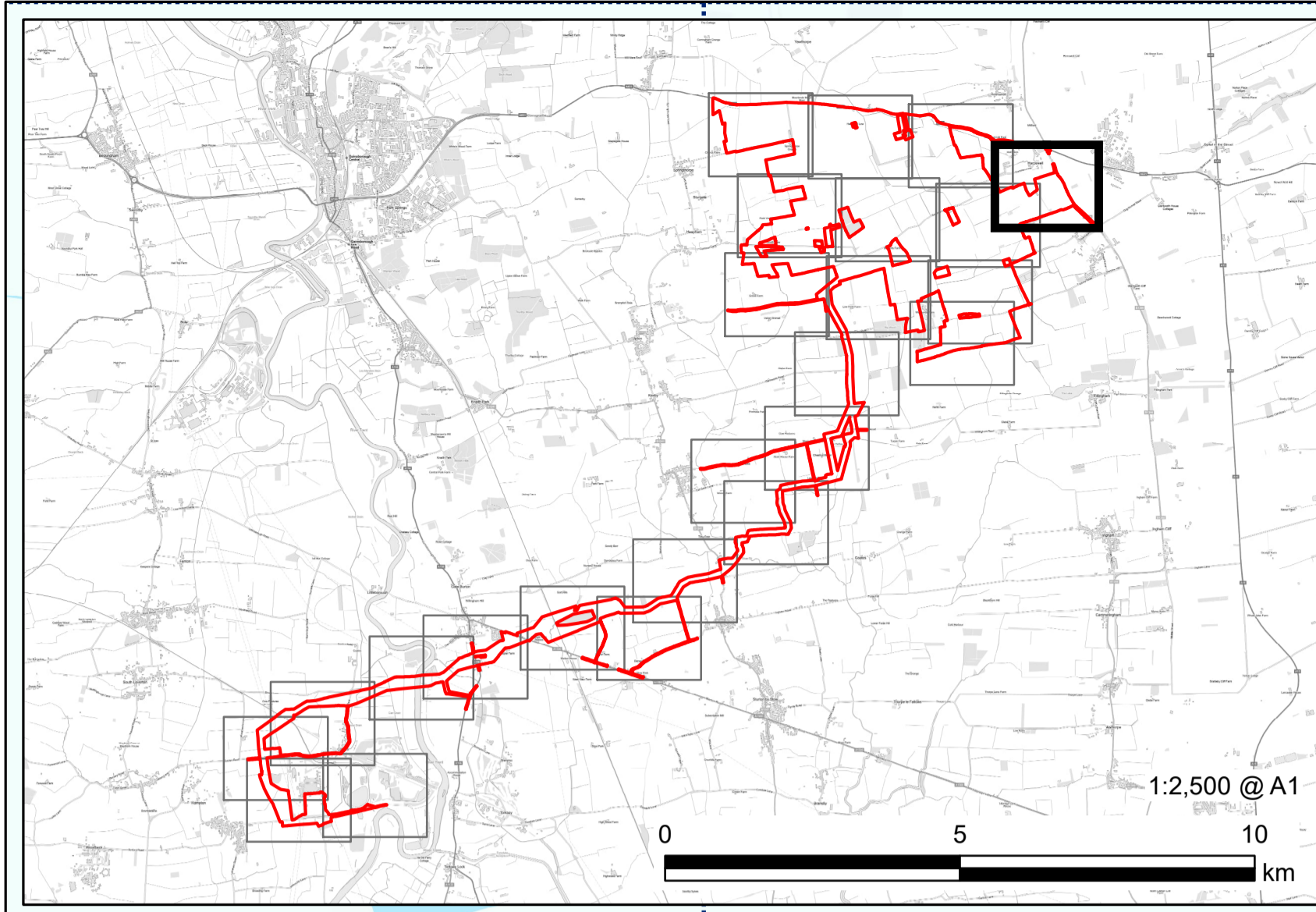
**LEGISLATION REFERENCE**  
APFP Regulation 5(2)(iii)

**ISSUE PURPOSE**  
DCO Application

**PROJECT NUMBER**  
60677969

**PLAN TITLE**  
Waterbodies in a River Basin Management Plan (Sheet 3 of 24)

This drawing has been prepared for the use of AECOM's client. It may not be used, modified, reproduced or relied upon by third parties, except as agreed by AECOM or as required by law. AECOM accepts no responsibility, and denies any liability whatsoever, to any party that uses or relies on this drawing without AECOM's express written consent. Do not seal this document. All measurements must be obtained from the stated dimensions.



**PROJECT**  
Tillbridge Solar Project

**CLIENT**  
Tillbridge Solar Ltd.

**CONSULTANT**  
Aldgate Tower  
2, Leman Street  
London, E1 8FA  
United Kingdom  
T +44-0207-645-2000

**LEGEND**

- Order limits
- Surface Water
- Waterbody
- Eau from Source to Northorpe Beck
- Fillingham Beck

**NOTES**

Contains Ordnance Survey Data © Crown Copyright and database right 2024. Ordnance Survey 0100031673. Contains OS data © Crown copyright and database right 2023. © Environment Agency copyright and/or database rights 2023 Ordnance Survey 100024198. © Environment Agency copyright and/or database right 2023. All rights reserved. Some features of this map are based on digital spatial data from the Centre for Ecology & Hydrology, © NERC (CEH) Attribution Statement: © Crown copyright and database rights 2023 Ordnance Survey 100024198.

**REFERENCE NUMBER**  
EN010142/APP/2.11

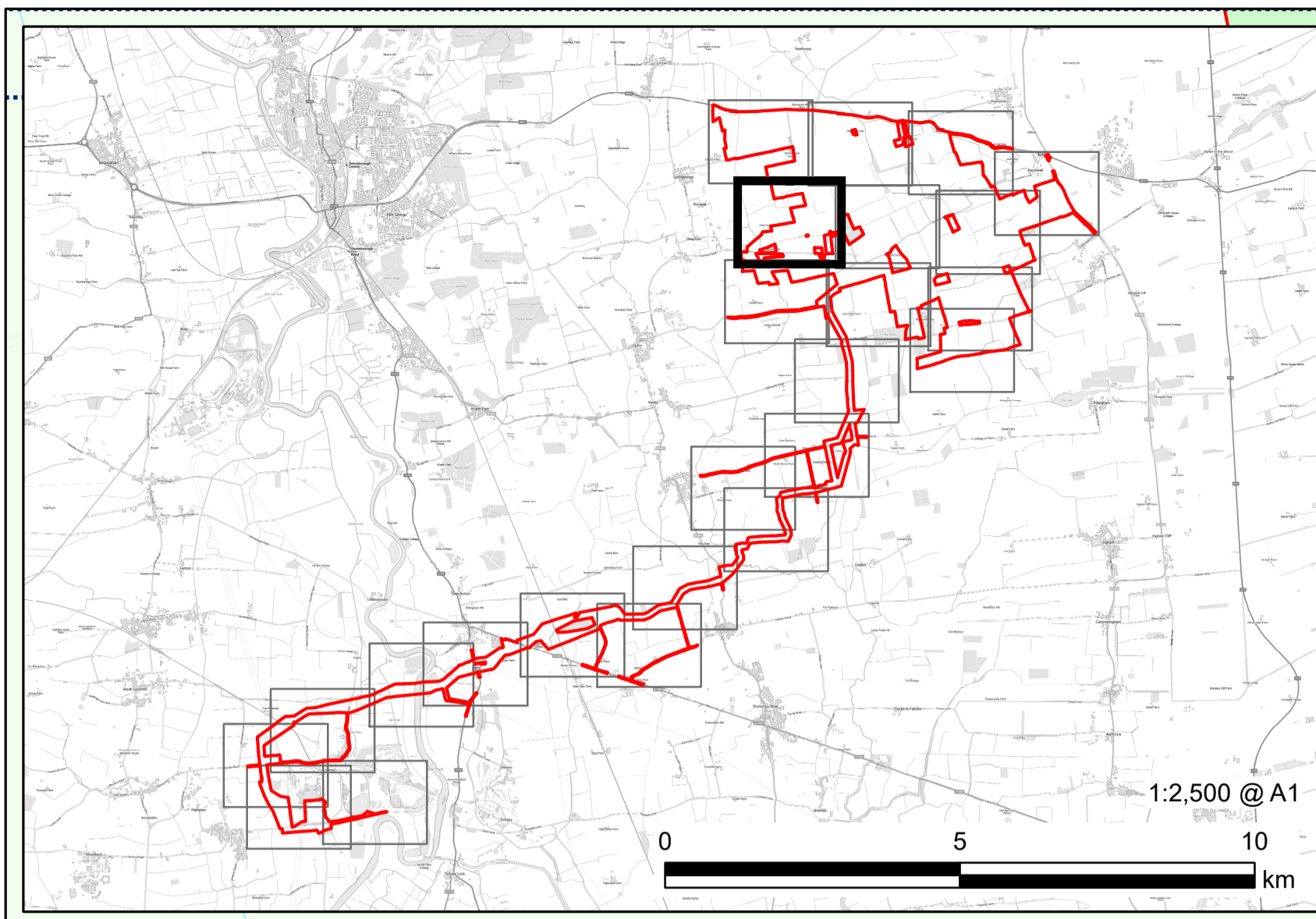
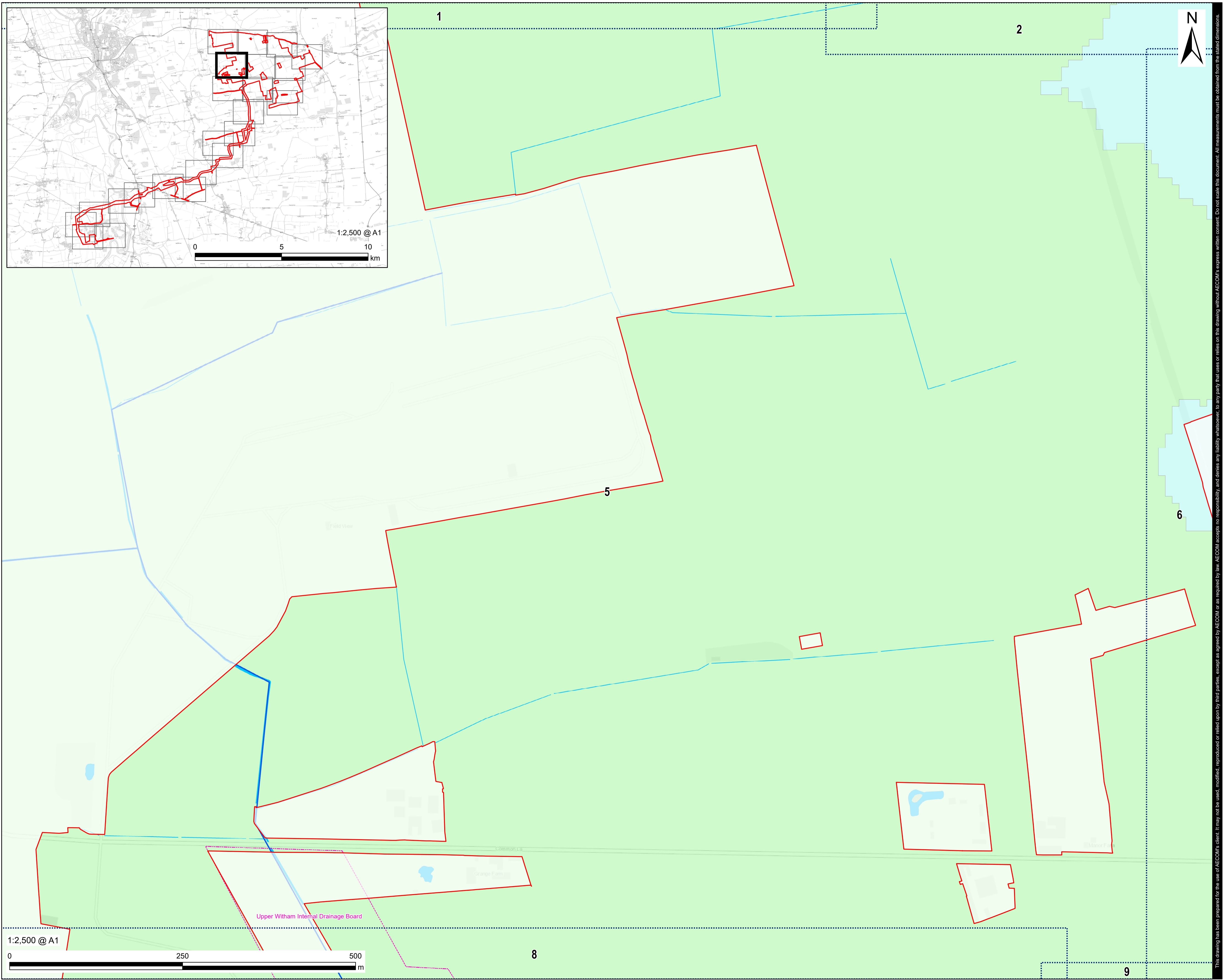
**LEGISLATION REFERENCE**  
APFP Regulation 5(2)(iii)

**ISSUE PURPOSE**  
DCO Application

**PROJECT NUMBER**  
60677969

**PLAN TITLE**  
Waterbodies in a River Basin Management Plan (Sheet 4 of 24)

This drawing has been prepared for the use of AECOM's client. It may not be used, modified, reproduced or relied upon by third parties, except as agreed by AECOM or as required by law. AECOM accepts no responsibility, and denies any liability whatsoever, to any party that uses or relies on this drawing without AECOM's express written consent. Do not seal this document. All measurements must be obtained from the stated dimensions.



**PROJECT**  
Tillbridge Solar Project

**CLIENT**  
Tillbridge Solar Ltd.

**CONSULTANT**  
Aldgate Tower  
2, Leman Street  
London, E1 8FA  
United Kingdom  
T +44-0207-645-2000

- LEGEND**
- Order limits
  - Environment Agency Defined Main River
  - Surface Water
  - Internal Drainage District
  - Waterbody
  - Eau from Source to Northorpe Beck
  - Till (Witham)

**NOTES**  
Contains Ordnance Survey Data © Crown Copyright and database right 2024. Ordnance Survey 0100031673. Contains OS data © Crown copyright and database right 2023. © Environment Agency copyright and database rights 2023 Ordnance Survey 100024198. © Environment Agency copyright and/or database right 2023. All rights reserved. Some features of this map are based on digital spatial data from the Centre for Ecology & Hydrology, © NERC (CEH) Attribution Statement: © Crown copyright and database rights 2023 Ordnance Survey 100024198.

**REFERENCE NUMBER**  
EN010142/APP/2.11

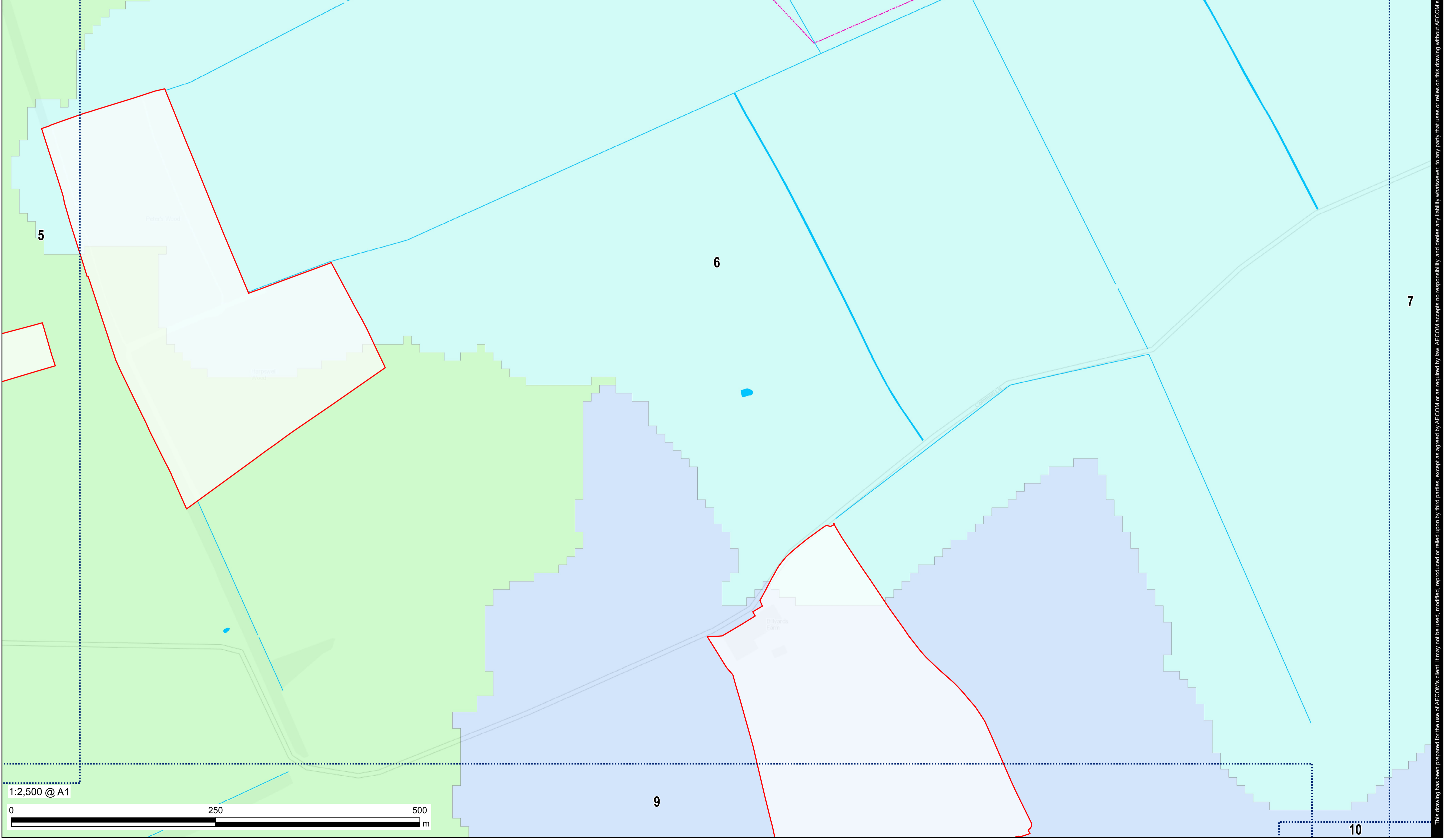
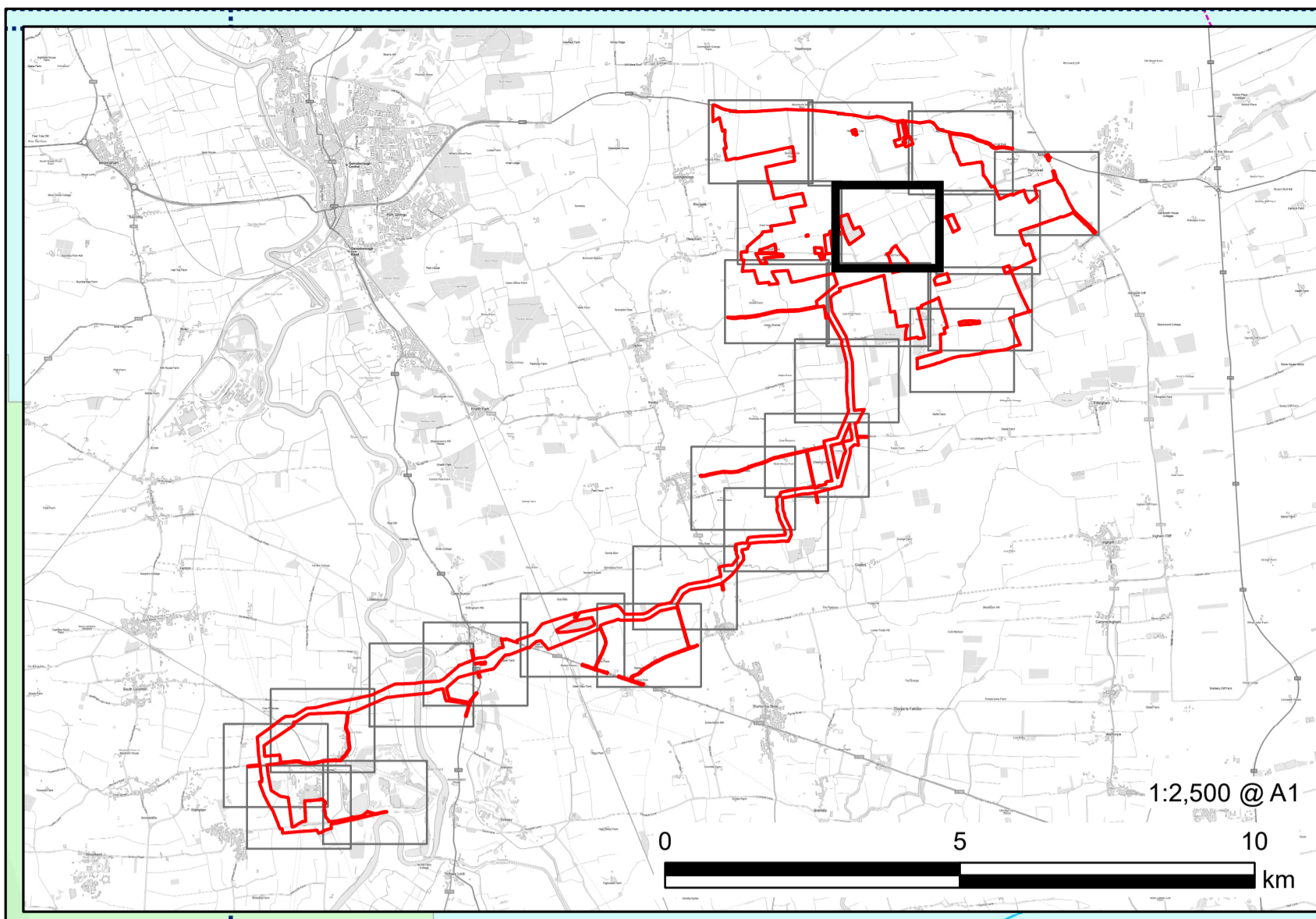
**LEGISLATION REFERENCE**  
APFP Regulation 5(2)(iii)

**ISSUE PURPOSE**  
DCO Application

**PROJECT NUMBER**  
60677969

**PLAN TITLE**  
Waterbodies in a River Basin Management Plan (Sheet 5 of 24)

This drawing has been prepared for the use of AECOM's client. It may not be used, modified, reproduced or relied upon by third parties, except as agreed by AECOM or as required by law. AECOM accepts no responsibility, and denies any liability whatsoever, to any party that uses or relies on this drawing without AECOM's express written consent. Do not seal this document. All measurements must be obtained from the stated dimensions.



**PROJECT**  
Tillbridge Solar Project

**CLIENT**  
Tillbridge Solar Ltd.

**CONSULTANT**  
Aldgate Tower  
2, Leman Street  
London, E1 8FA  
United Kingdom  
T +44-0207-645-2000

- LEGEND**
- Order limits
  - Environment Agency Defined Main River
  - Surface Water
  - Internal Drainage District
  - Waterbody
  - Eau from Source to Northorpe Beck
  - Fillingham Beck
  - Till (Witham)

**NOTES**  
Contains Ordnance Survey Data © Crown Copyright and database right 2024. Ordnance Survey 0100031673. Contains OS data © Crown copyright and database right 2023. © Environment Agency copyright and database rights 2023 Ordnance Survey 100024198. © Environment Agency copyright and/or database right 2023. All rights reserved. Some features of this map are based on digital spatial data from the Centre for Ecology & Hydrology, © NERC (CEH) Attribution Statement: © Crown copyright and database rights 2023 Ordnance Survey 100024198.

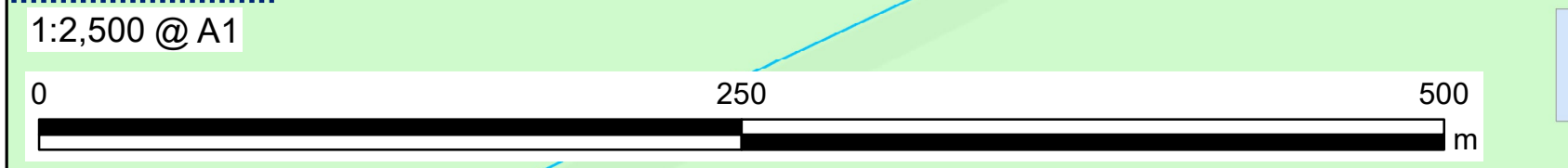
**REFERENCE NUMBER**  
EN010142/APP/2.11

**LEGISLATION REFERENCE**  
APFP Regulation 5(2)(iii)

**ISSUE PURPOSE**  
DCO Application

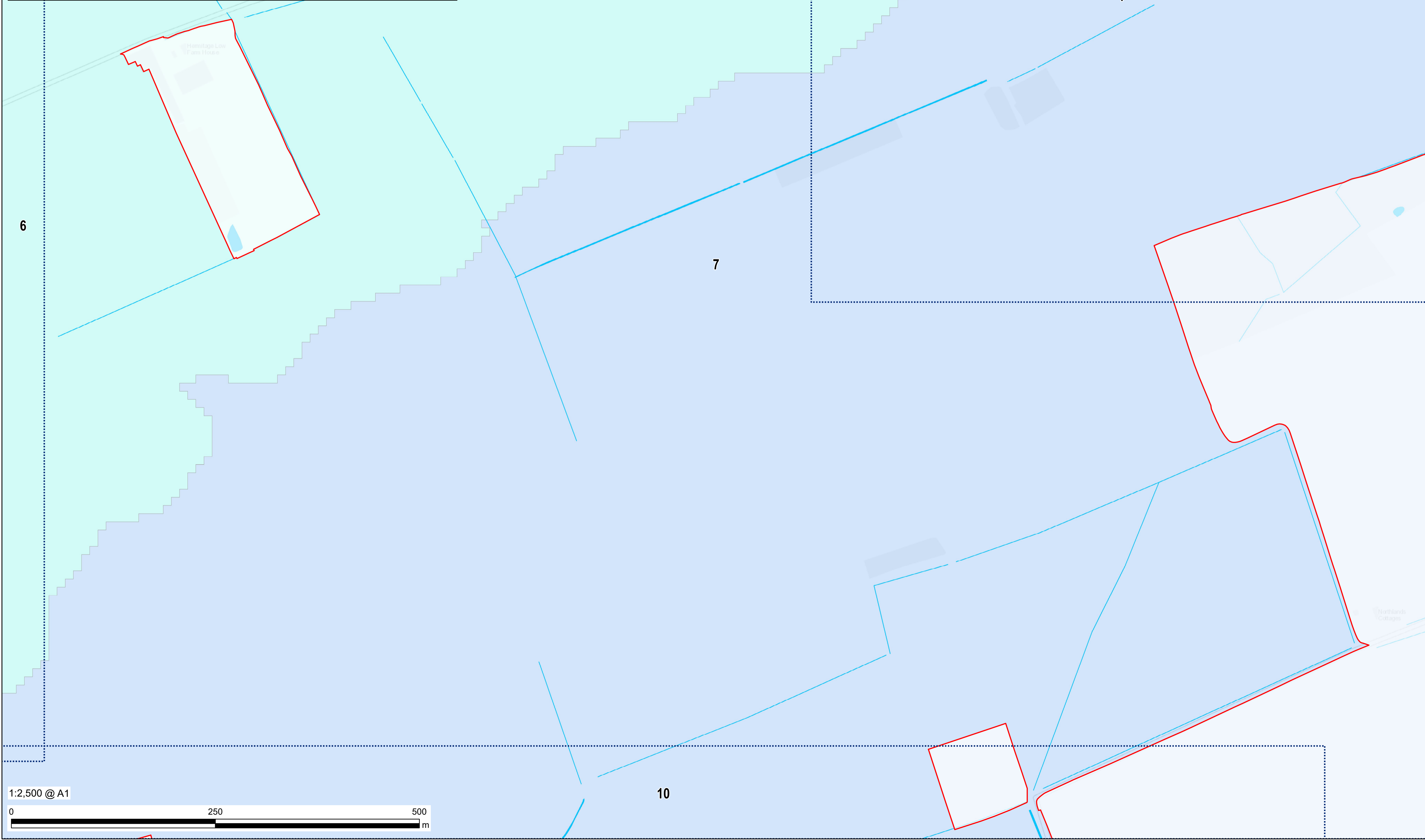
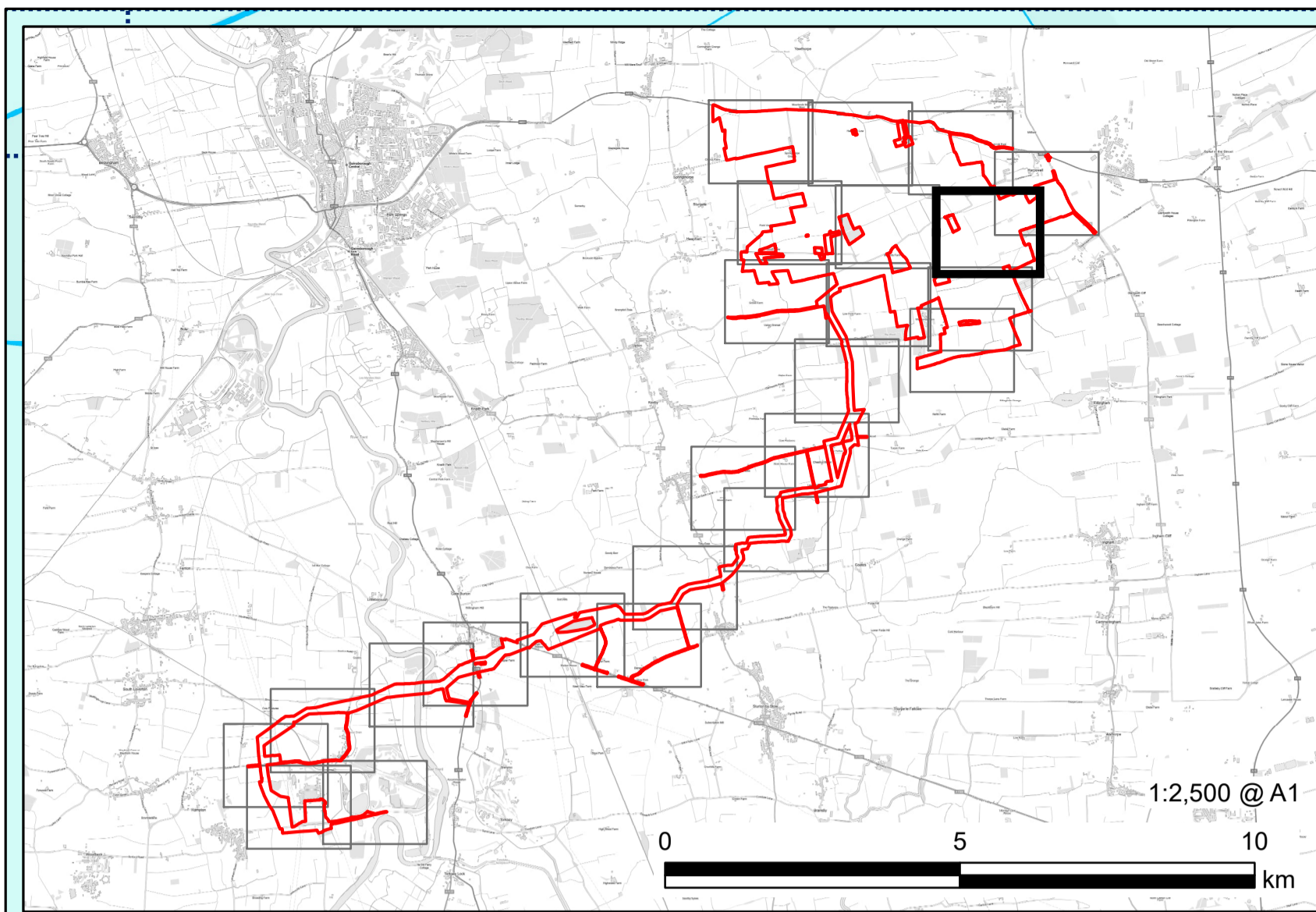
**PROJECT NUMBER**  
60677969

**PLAN TITLE**  
Waterbodies in a River Basin Management Plan (Sheet 6 of 24)



This drawing has been prepared for the use of AECOM's client. It may not be used, modified, reproduced or relied upon by third parties, except as agreed by AECOM or as required by law. AECOM accepts no responsibility, and denies any liability whatsoever, to any party that uses or relies on this drawing without AECOM's express written consent. Do not seal this document. All measurements must be obtained from the stated dimensions.





**PROJECT**

Tillbridge Solar Project

**CLIENT**

Tillbridge Solar Ltd.

**CONSULTANT**

Aldgate Tower  
2, Leman Street  
London, E1 8FA  
United Kingdom  
T +44-0207-645-2000

**LEGEND**

- Order limits
- Surface Water
- Waterbody
- Eau from Source to Northorpe Beck
- Fillingham Beck

**NOTES**

Contains Ordnance Survey Data © Crown Copyright and database right 2024. Ordnance Survey 0100031673. Contains OS data © Crown copyright and database right 2023. © Environment Agency copyright and/or database right. © Crown copyright and database rights 2023 Ordnance Survey 100024198. © Environment Agency copyright and/or database right 2023. All rights reserved. Some features of this map are based on digital spatial data from the Centre for Ecology & Hydrology, © NERC (CEH) Attribution Statement: © Crown copyright and database rights 2023 Ordnance Survey 100024198.

**REFERENCE NUMBER**

EN010142/APP/2.11

**LEGISLATION REFERENCE**

APFP Regulation 5(2)(iii)

**ISSUE PURPOSE**

DCO Application

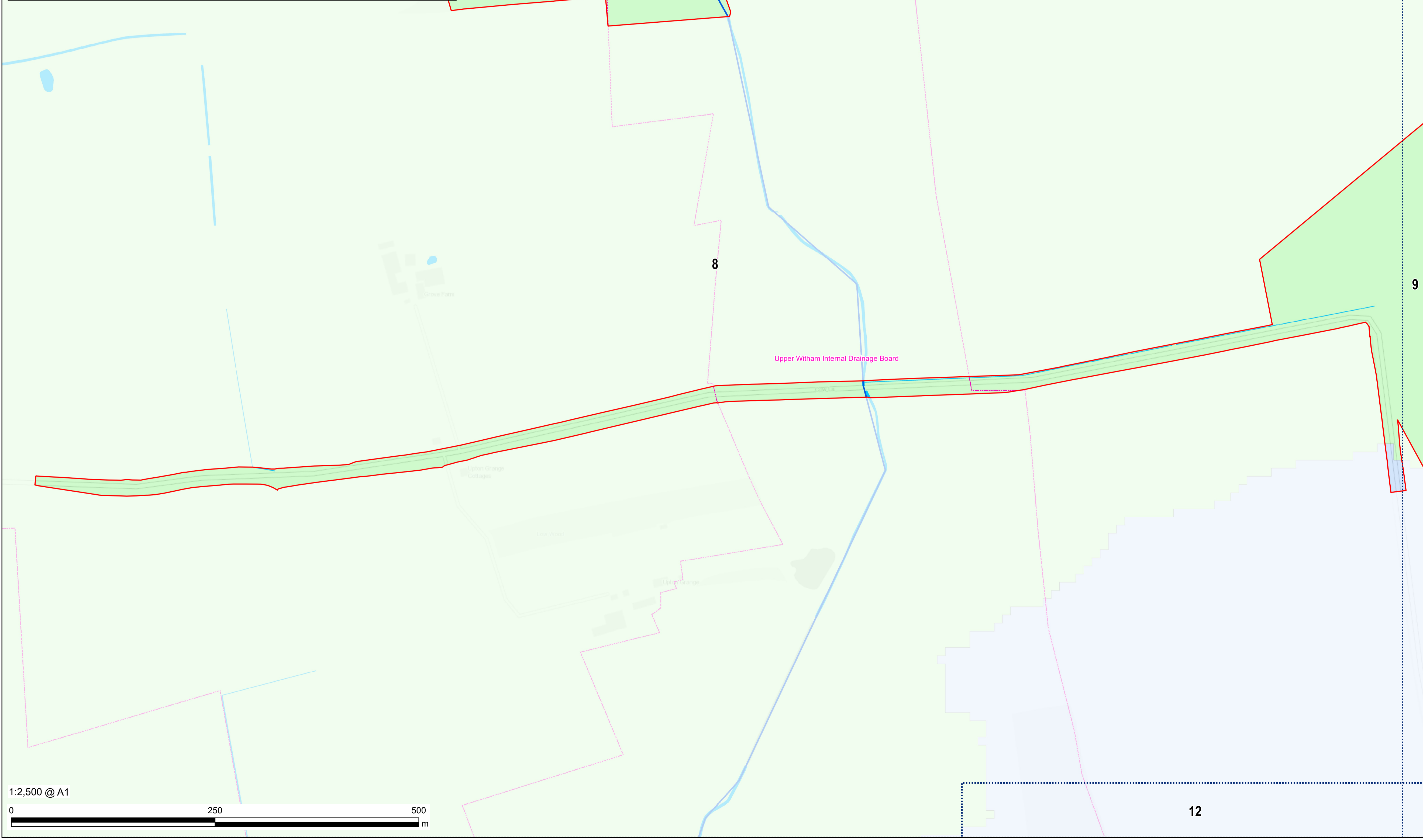
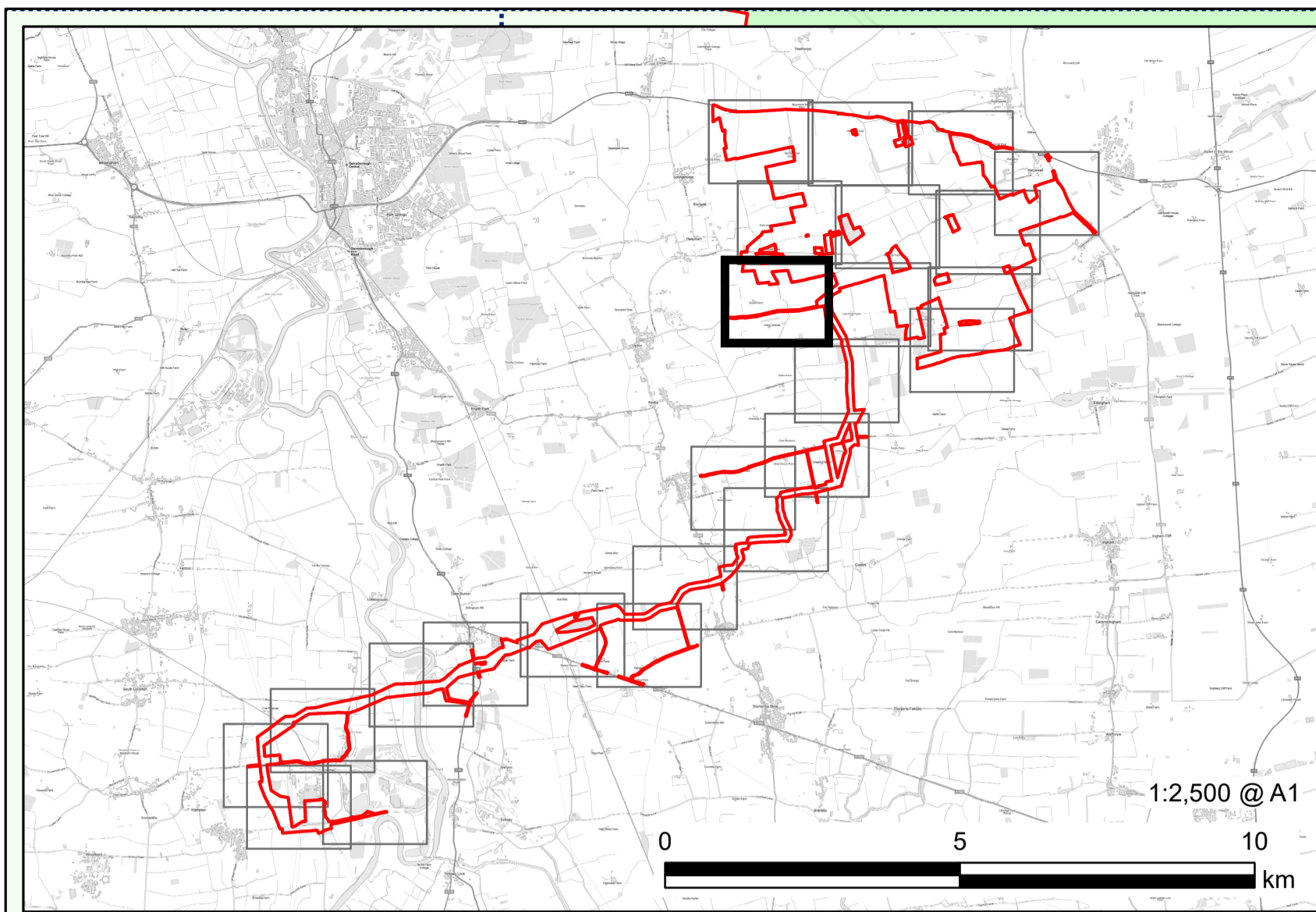
**PROJECT NUMBER**

60677969

**PLAN TITLE**

Waterbodies in a River Basin Management Plan (Sheet 7 of 24)

This drawing has been prepared for the use of AECOM's client. It may not be used, modified, reproduced or relied upon by third parties, except as agreed by AECOM or as required by law. AECOM accepts no responsibility, and denies any liability whatsoever, to any party that uses or relies on this drawing without AECOM's express written consent. Do not seal this document. All measurements must be obtained from the stated dimensions.



**PROJECT**  
Tillbridge Solar Project

**CLIENT**  
Tillbridge Solar Ltd.

**CONSULTANT**  
Aldgate Tower  
2, Leman Street  
London, E1 8FA  
United Kingdom  
T +44-0207-645-2000

- LEGEND**
- Order limits
  - Environment Agency Defined Main River
  - Surface Water
  - Internal Drainage District
  - Waterbody
  - Fillingham Beck
  - Till (Witham)

**NOTES**  
Contains Ordnance Survey Data © Crown Copyright and database right 2024. Ordnance Survey 0100031673. Contains OS data © Crown copyright and database right 2023. © Environment Agency copyright and/or database rights 2023 Ordnance Survey 100024198. © Environment Agency copyright and/or database right 2023. All rights reserved. Some features of this map are based on digital spatial data from the Centre for Ecology & Hydrology, © NERC (CEH) Attribution Statement: © Crown copyright and database rights 2023 Ordnance Survey 100024198.

**REFERENCE NUMBER**  
EN010142/APP/2.11

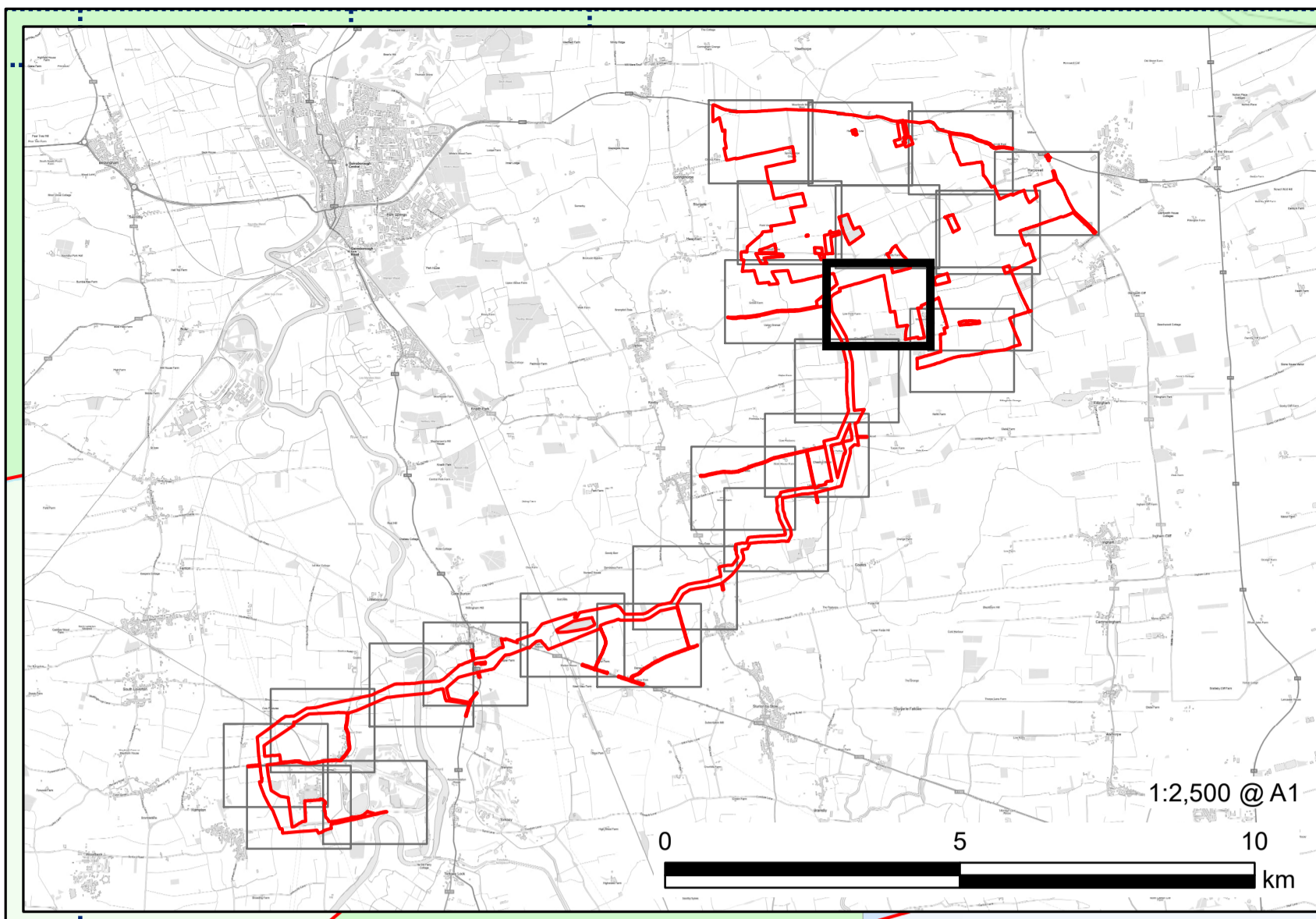
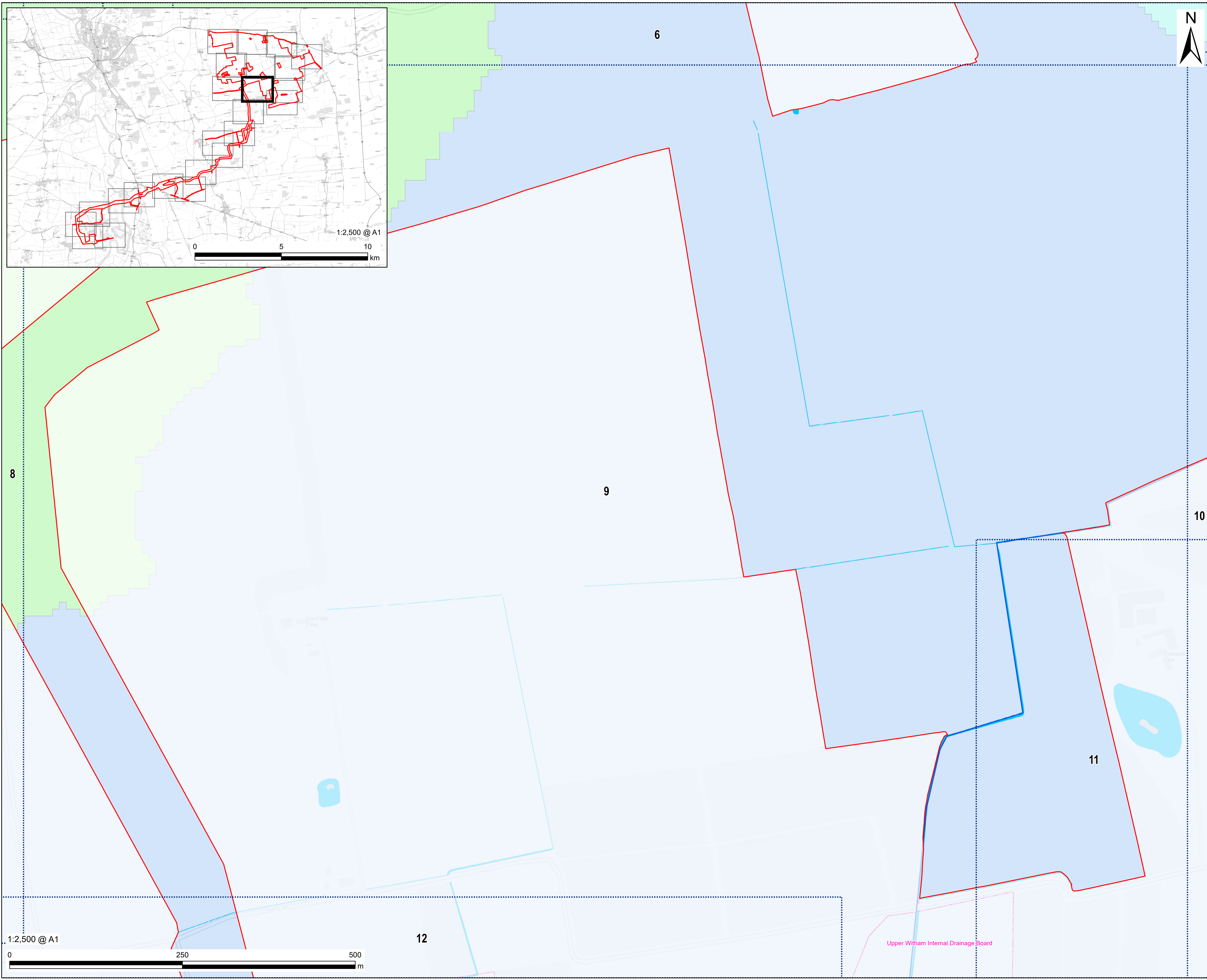
**LEGISLATION REFERENCE**  
APFP Regulation 5(2)(iii)

**ISSUE PURPOSE**  
DCO Application

**PROJECT NUMBER**  
60677969

**PLAN TITLE**  
Waterbodies in a River Basin Management Plan (Sheet 8 of 24)

This drawing has been prepared for the use of AECOM's client. It may not be used, modified, reproduced or relied upon by third parties, except as agreed by AECOM or as required by law. AECOM accepts no responsibility, and denies any liability whatsoever, to any party that uses or relies on this drawing without AECOM's express written consent. Do not seal this document. All measurements must be obtained from the stated dimensions.



**PROJECT**  
Tillbridge Solar Project

**CLIENT**  
Tillbridge Solar Ltd.

**CONSULTANT**  
Aldgate Tower  
2, Leman Street  
London, E1 8FA  
United Kingdom  
T +44-0207-645-2000

- LEGEND**
- Order limits
  - Environment Agency Defined Main River
  - Surface Water
  - Internal Drainage District
  - Waterbody
  - Eau from Source to Northorpe Beck
  - Fillingham Beck
  - Till (Witham)

**NOTES**  
Contains Ordnance Survey Data © Crown Copyright and database right 2024. Ordnance Survey 0100031673. Contains OS data © Crown copyright and database right 2023. © Environment Agency copyright and/or database right. © Crown copyright and database rights 2023 Ordnance Survey 100024198. © Environment Agency copyright and/or database right 2023. All rights reserved. Some features of this map are based on digital spatial data from the Centre for Ecology & Hydrology. © NERC (CEH) Attribution Statement: © Crown copyright and database rights 2023 Ordnance Survey 100024198.

**REFERENCE NUMBER**  
EN010142/APP/2.11


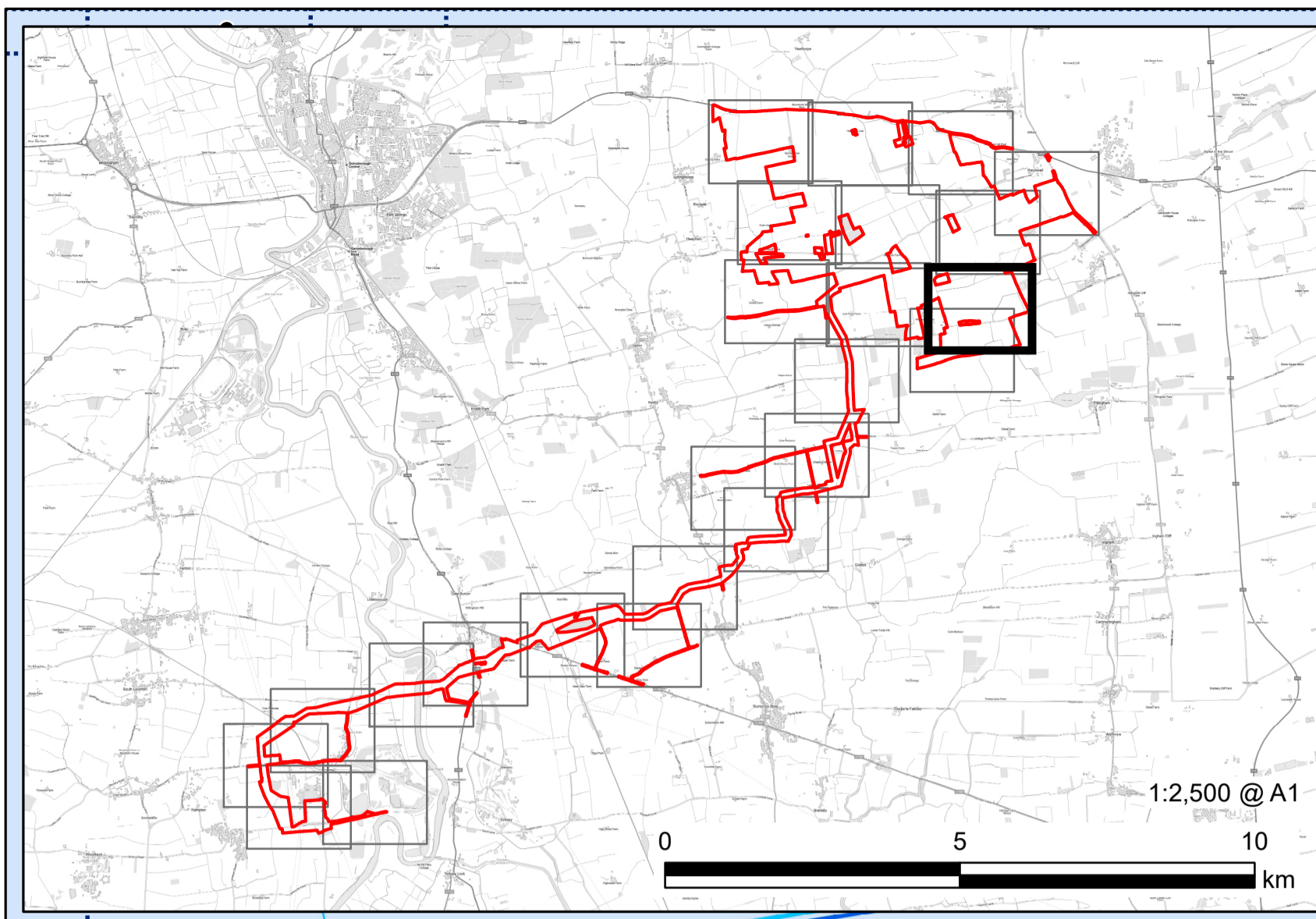
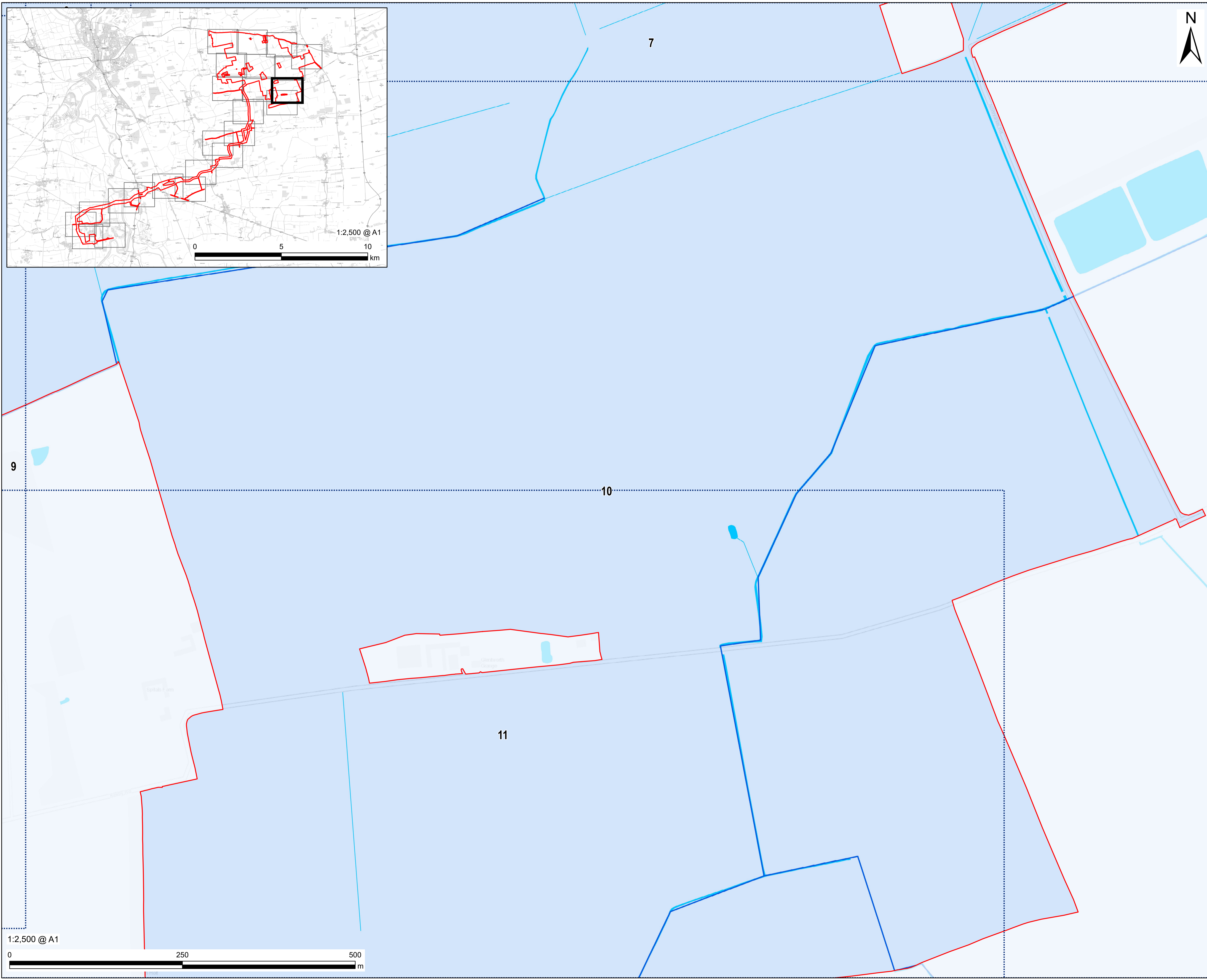
**LEGISLATION REFERENCE**  
APFP Regulation 5(2)(iii)

**ISSUE PURPOSE**  
DCO Application

**PROJECT NUMBER**  
60677969

**PLAN TITLE**  
Waterbodies in a River Basin Management Plan (Sheet 9 of 24)

This drawing has been prepared for the use of AECOM's client. It may not be used, modified, reproduced or relied upon by third parties, except as agreed by AECOM or as required by law. AECOM accepts no responsibility, and denies any liability whatsoever, to any party that uses or relies on this drawing without AECOM's express written consent. Do not seal this document. All measurements must be obtained from the stated dimensions.



**LEGEND**

<span style="border: 1px solid red; display: inline-block; width: 15px; height: 10px;"></span>	Order limits
<span style="border-bottom: 2px solid blue; display: inline-block; width: 20px;"></span>	Environment Agency Defined Main River
<span style="border-bottom: 1px solid lightblue; display: inline-block; width: 20px;"></span>	Surface Water
<span style="background-color: #00aaff; display: inline-block; width: 15px; height: 10px;"></span>	Waterbody
<span style="background-color: #add8e6; display: inline-block; width: 15px; height: 10px;"></span>	Fillingham Beck

**NOTES**  
Contains Ordnance Survey Data © Crown Copyright and database right 2024. Ordnance Survey 0100031673. Contains OS data © Crown copyright and database right 2023. © Environment Agency copyright and/or database rights 2023 Ordnance Survey 100024198. © Environment Agency copyright and/or database right 2023. All rights reserved. Some features of this map are based on digital spatial data from the Centre for Ecology & Hydrology, © NERC (CEH) Attribution Statement: © Crown copyright and database rights 2023 Ordnance Survey 100024198.

**REFERENCE NUMBER**  
EN010142/APP/2.11


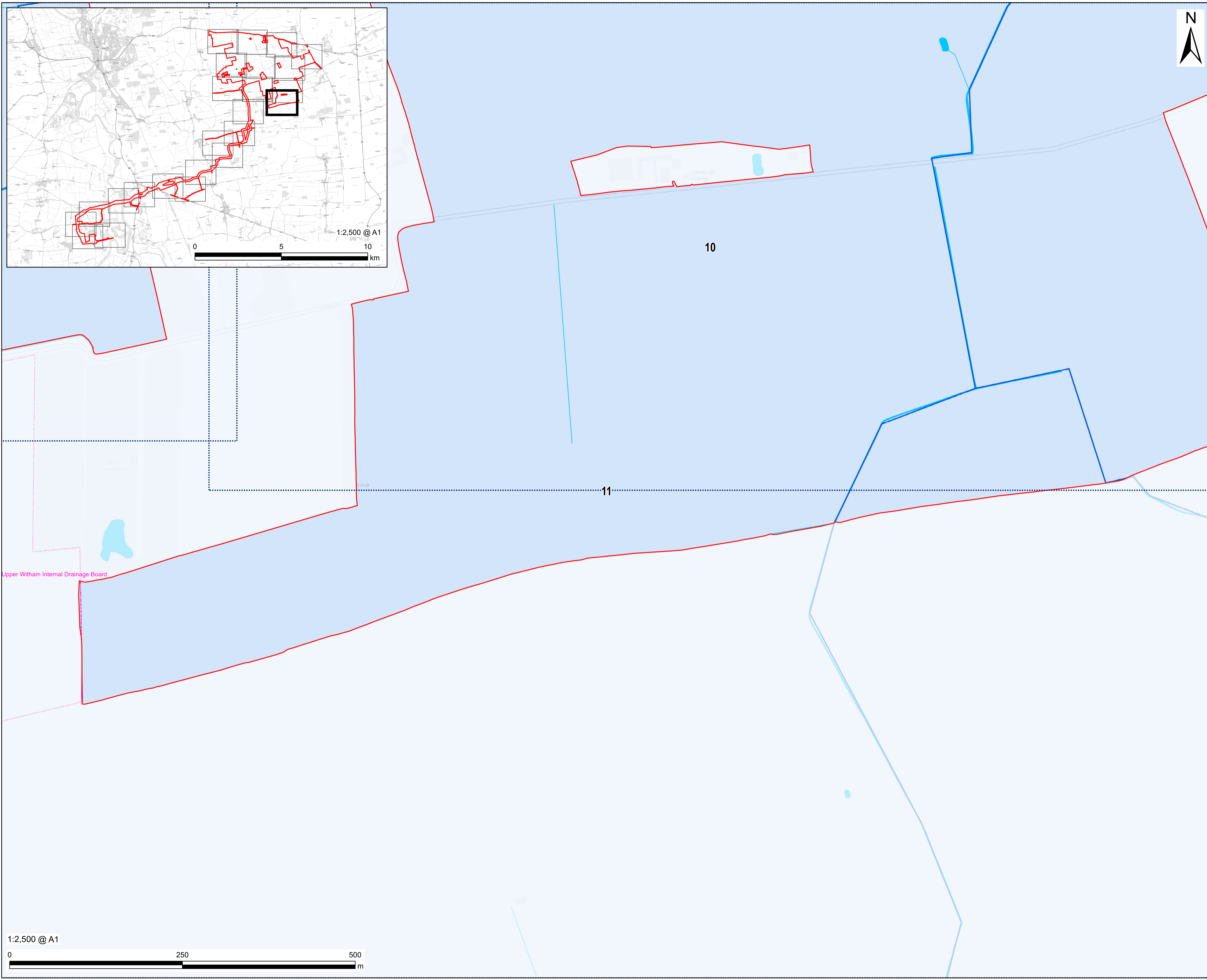
**LEGISLATION REFERENCE**  
APFP Regulation 5(2)(iii)

**ISSUE PURPOSE**  
DCO Application

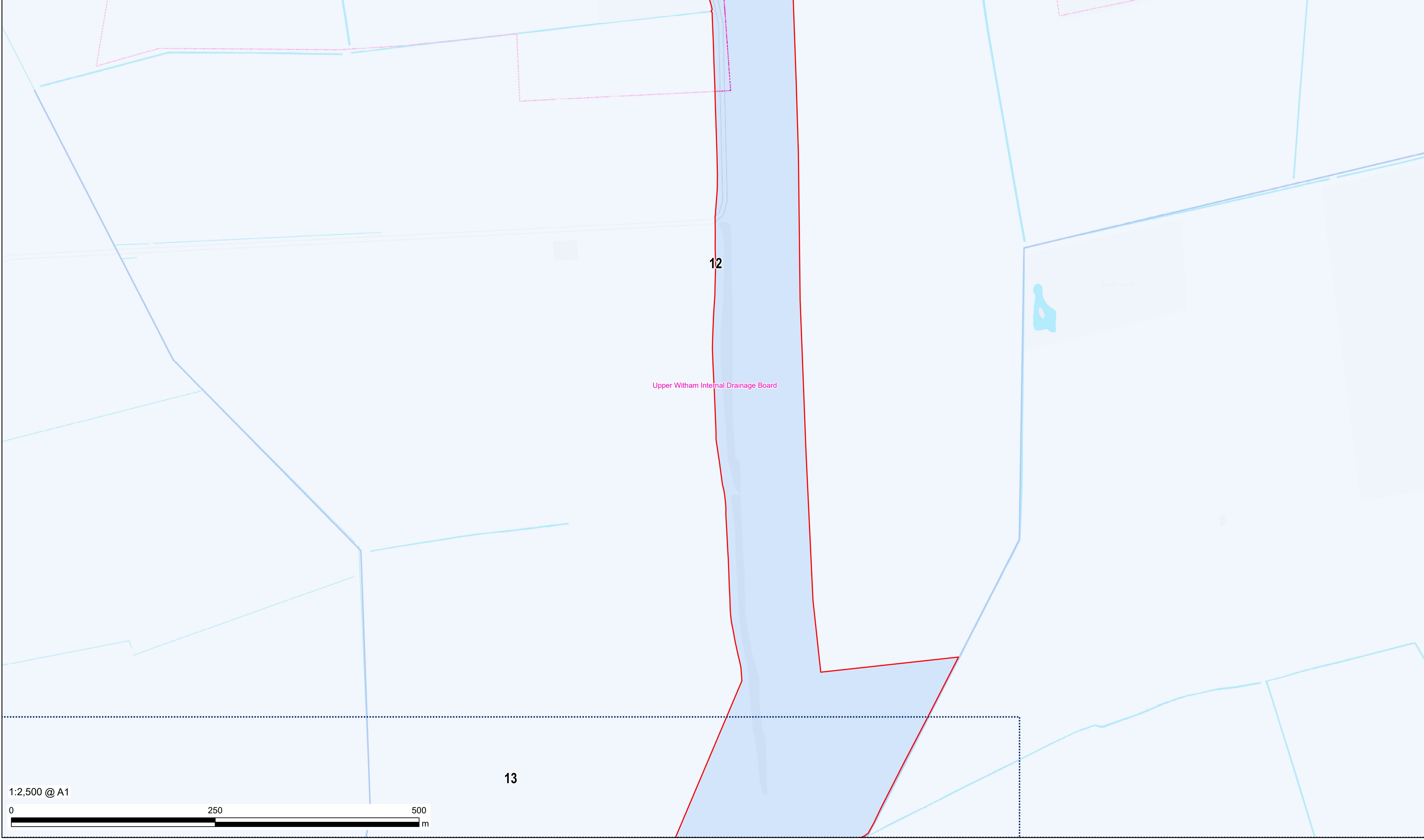
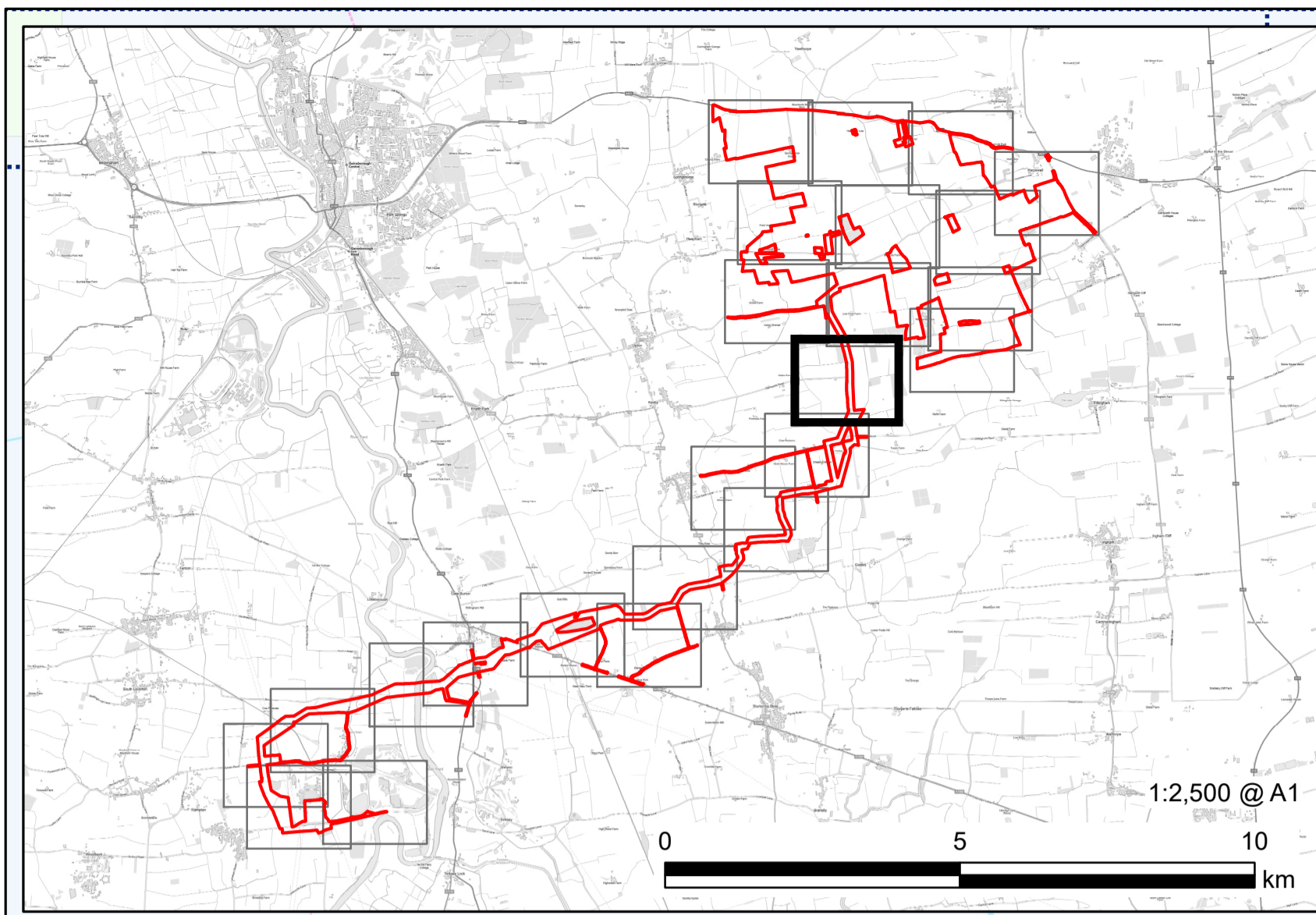
**PROJECT NUMBER**  
60677969

**PLAN TITLE**  
Waterbodies in a River Basin Management Plan (Sheet 10 of 24)

This drawing has been prepared for the use of AECOM's client. It may not be used, modified, reproduced or relied upon by third parties, except as agreed by AECOM or as required by law. AECOM accepts no responsibility, and denies any liability whatsoever, to any party that uses or relies on this drawing without AECOM's express written consent. Do not seal this document. All measurements must be obtained from the stated dimensions.



This drawing has been prepared for the use of AECOM's client. It may not be used, modified, reproduced or relied upon by third parties, except as agreed by AECOM or as required by law. AECOM accepts no responsibility, and denies any liability whatsoever, to any party that uses or relies on this drawing without AECOM's express written consent. Do not seal this document. All measurements must be obtained from the stated dimensions.



This drawing has been prepared for the use of AECOM's client. It may not be used, modified, reproduced or relied upon by third parties, except as agreed by AECOM or as required by law. AECOM accepts no responsibility, and denies any liability whatsoever, to any party that uses or relies on this drawing without AECOM's express written consent. Do not seal this document. All measurements must be obtained from the stated dimensions.



**PROJECT**  
Tillbridge Solar Project

**CLIENT**  
Tillbridge Solar Ltd.

**CONSULTANT**  
Aldgate Tower  
2, Leman Street  
London, E1 8FA  
United Kingdom  
T +44-0207-645-2000

**LEGEND**

- Order limits
- Environment Agency Defined Main River
- Surface Water
- Internal Drainage District
- Waterbody
- Fillingham Beck
- Till (Witham)

**NOTES**  
Contains Ordnance Survey Data © Crown Copyright and database right 2024. Ordnance Survey 0100031673. Contains OS data © Crown copyright and database right 2023. © Environment Agency copyright and/or database right. © Crown copyright and database rights 2023 Ordnance Survey 100024198. © Environment Agency copyright and/or database right 2023. All rights reserved. Some features of this map are based on digital spatial data from the Centre for Ecology & Hydrology, © NERC (CEH) Attribution Statement: © Crown copyright and database rights 2023 Ordnance Survey 100024198.

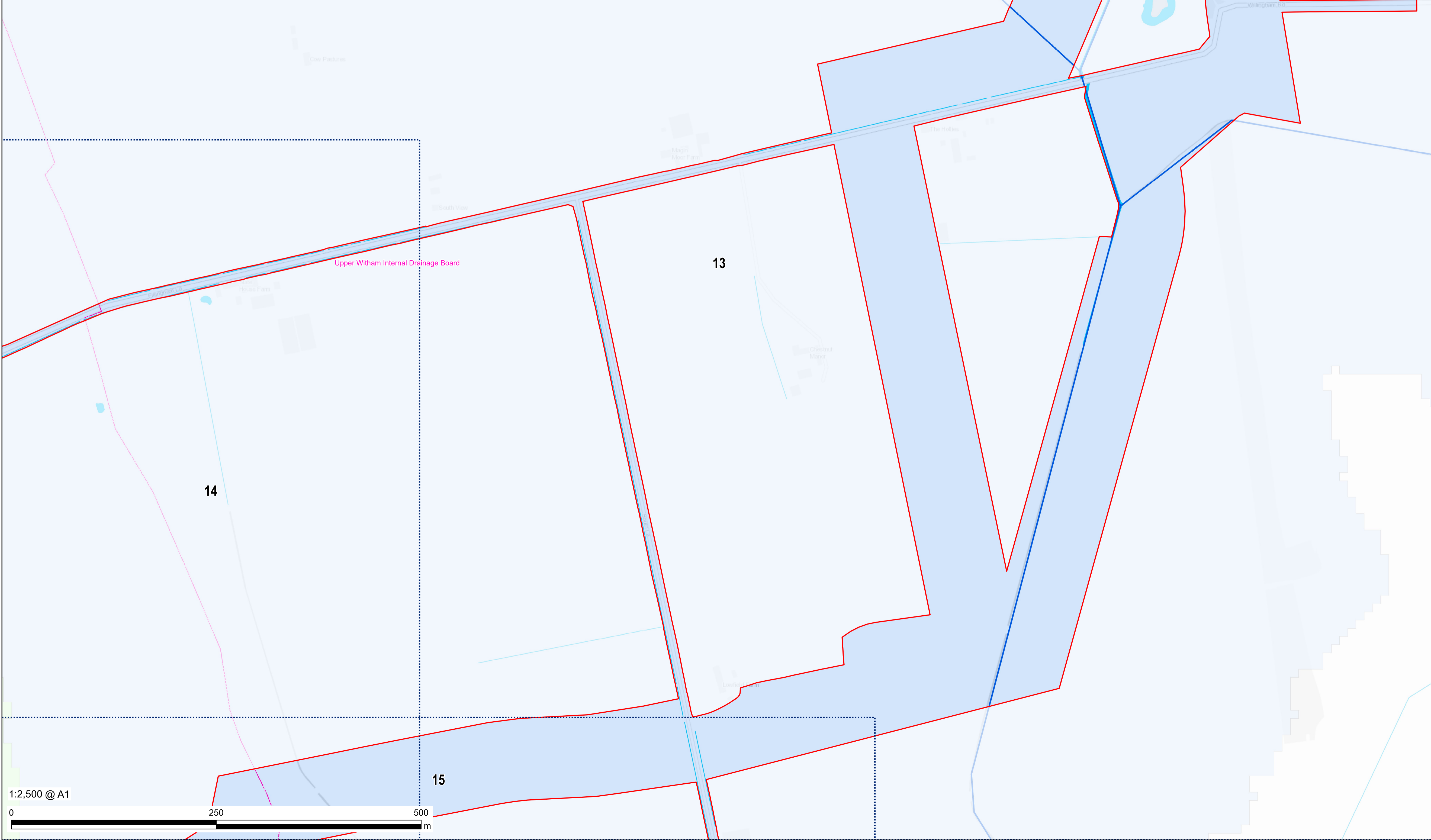
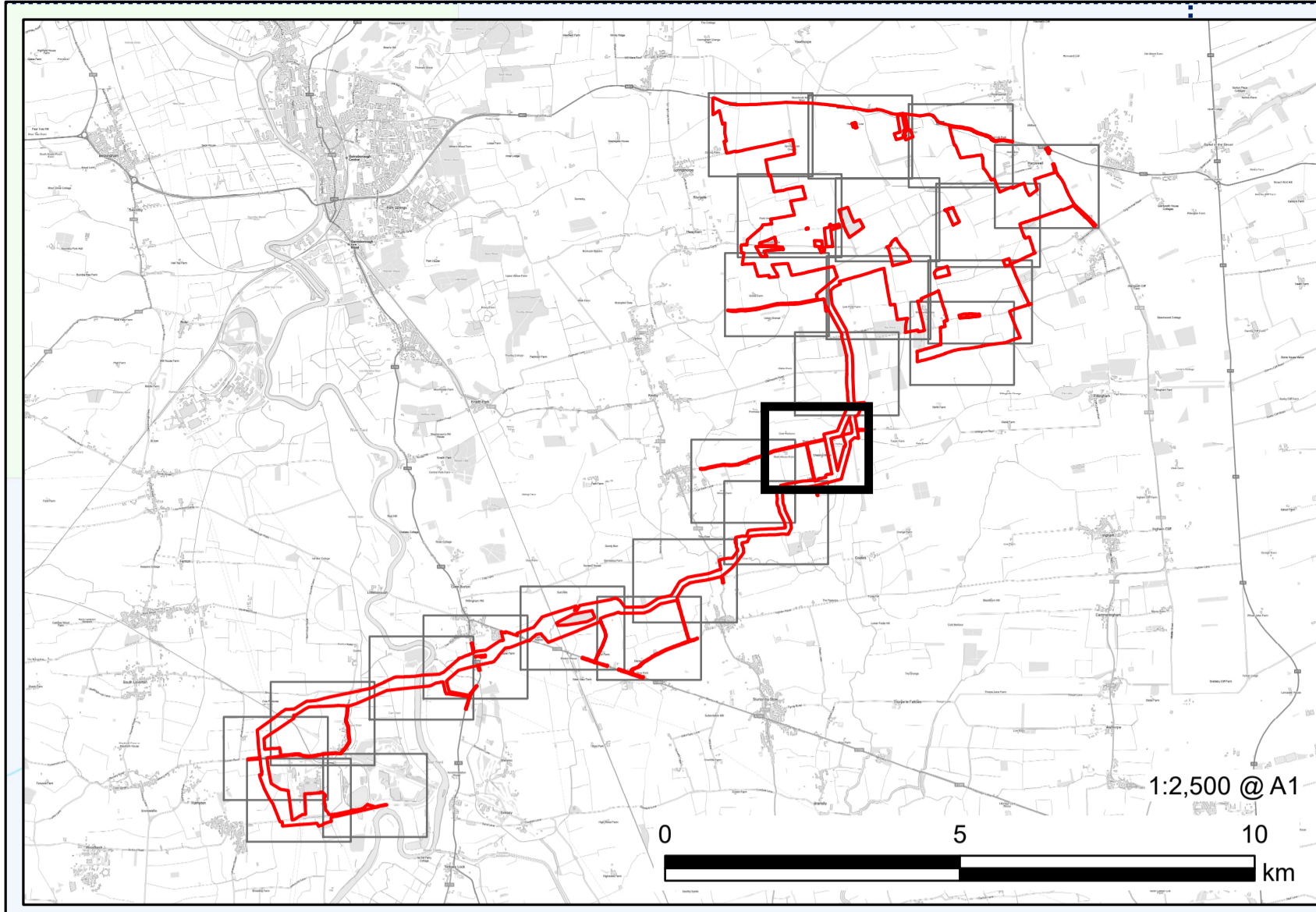
**REFERENCE NUMBER**  
EN010142/APP/2.11

**LEGISLATION REFERENCE**  
APFP Regulation 5(2)(iii)

**ISSUE PURPOSE**  
DCO Application

**PROJECT NUMBER**  
60677969

**PLAN TITLE**  
Waterbodies in a River Basin Management Plan (Sheet 12 of 24)



**PROJECT**  
Tillbridge Solar Project

**CLIENT**  
Tillbridge Solar Ltd.

**CONSULTANT**  
Aldgate Tower  
2, Leman Street  
London, E1 8FA  
United Kingdom  
T +44-0207-645-2000

- LEGEND**
- Order limits
  - Environment Agency Defined Main River
  - Surface Water
  - Internal Drainage District
  - Waterbody
  - Fillingham Beck
  - Till (Witham)

**NOTES**  
Contains Ordnance Survey Data © Crown Copyright and database right 2024. Ordnance Survey 0100031673. Contains OS data © Crown copyright and database right 2023. © Environment Agency copyright and/or database right. © Crown copyright and database rights 2023 Ordnance Survey 100024198. © Environment Agency copyright and/or database right 2023. All rights reserved. Some features of this map are based on digital spatial data from the Centre for Ecology & Hydrology, © NERC (CEH) Attribution Statement: © Crown copyright and database rights 2023 Ordnance Survey 100024198.

**REFERENCE NUMBER**  
EN010142/APP/2.11

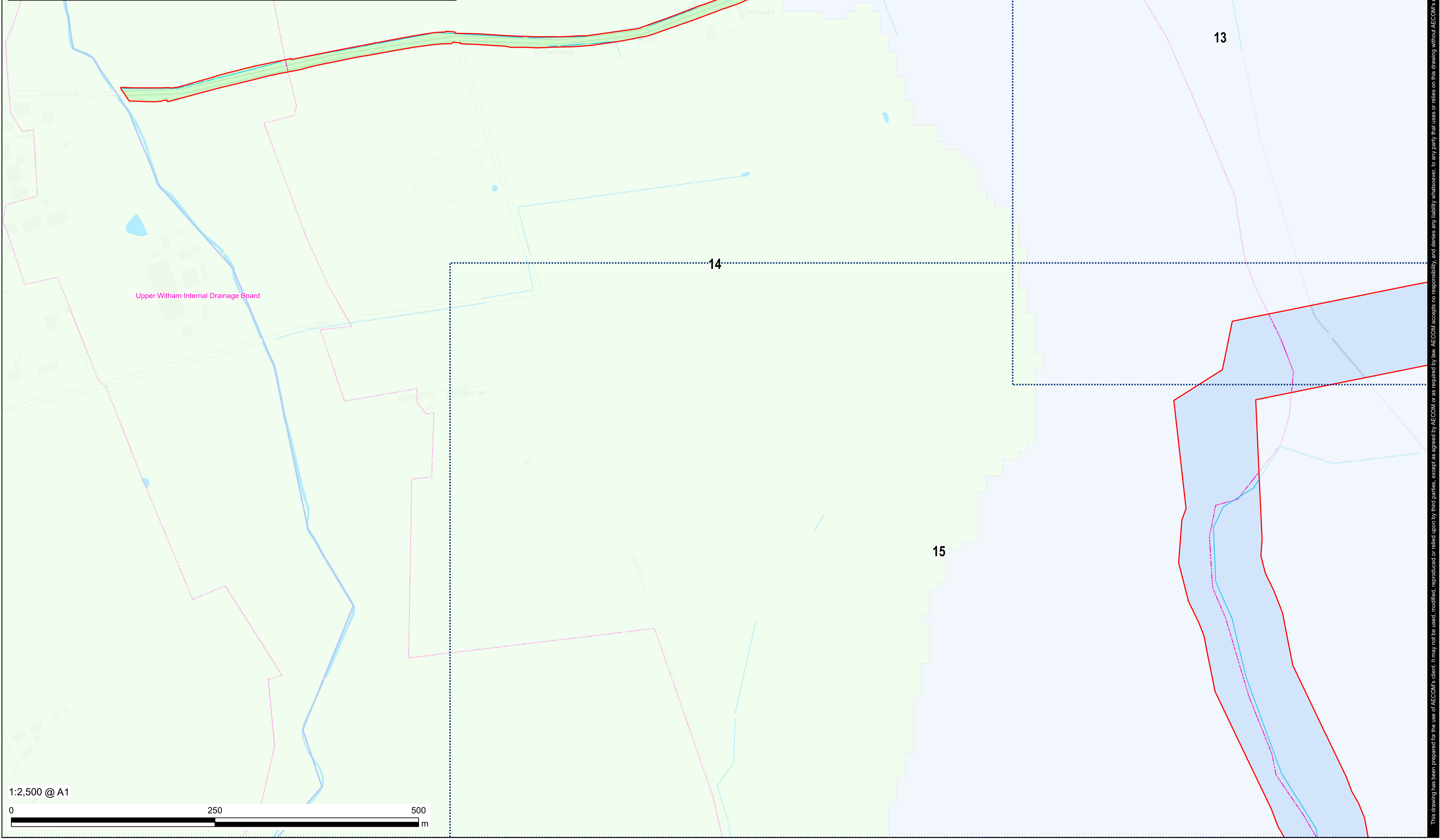
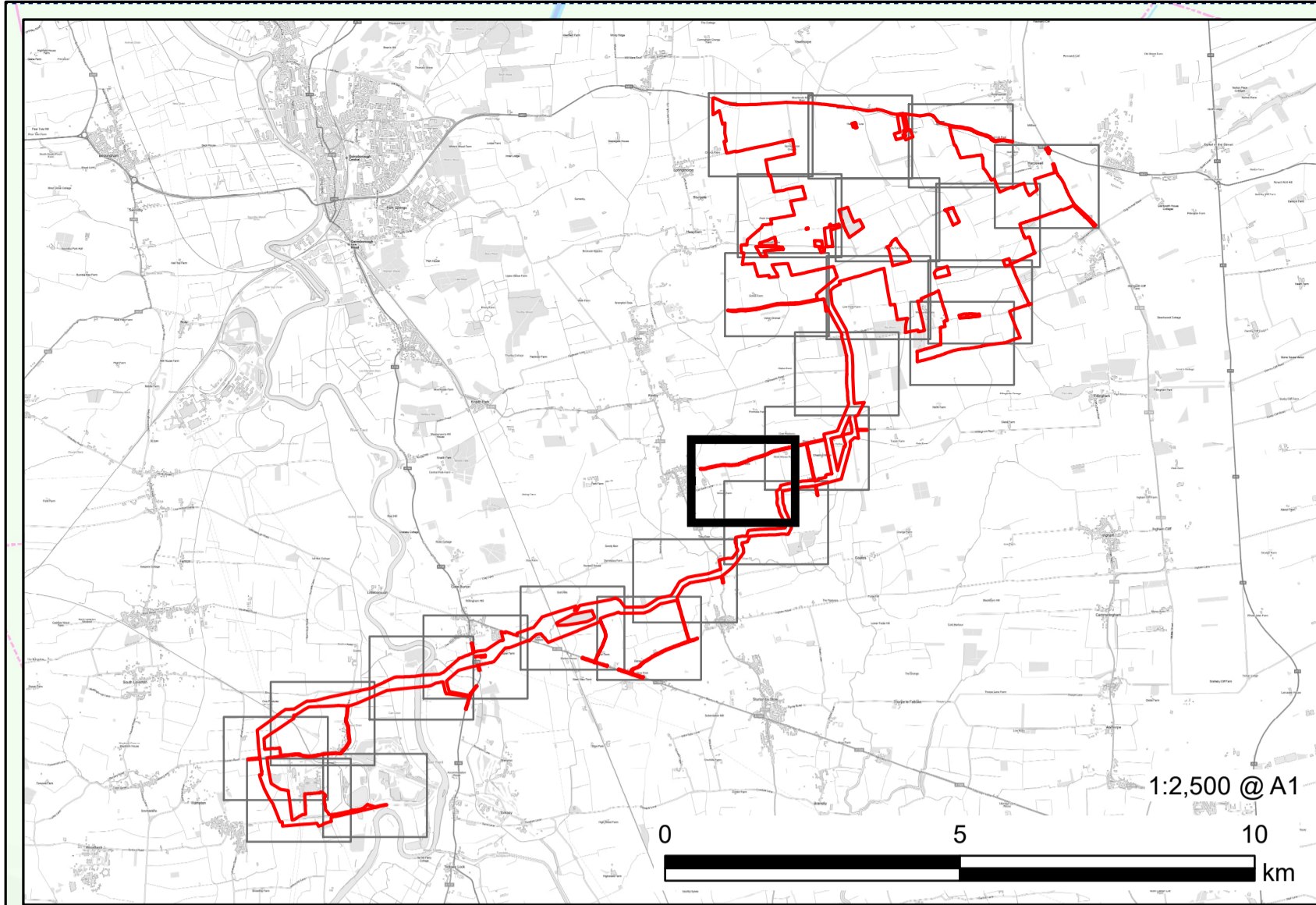
**LEGISLATION REFERENCE**  
APFP Regulation 5(2)(iii)

**ISSUE PURPOSE**  
DCO Application

**PROJECT NUMBER**  
60677969

**PLAN TITLE**  
Waterbodies in a River Basin Management Plan (Sheet 13 of 24)

This drawing has been prepared for the use of AECOM's client. It may not be used, modified, reproduced or relied upon by third parties, except as agreed by AECOM or as required by law. AECOM accepts no responsibility, and denies any liability whatsoever, to any party that uses or relies on this drawing without AECOM's express written consent. Do not seal this document. All measurements must be obtained from the stated dimensions.



**LEGEND**

- Order limits
- Environment Agency Defined Main River
- Surface Water
- Internal Drainage District
- Waterbody
- Fillingham Beck
- Till (Witham)

**NOTES**  
Contains Ordnance Survey Data © Crown Copyright and database right 2024. Ordnance Survey 0100031673. Contains OS data © Crown copyright and database right 2023. © Environment Agency copyright and/or database right. © Crown copyright and database rights 2023 Ordnance Survey 100024198. © Environment Agency copyright and/or database right 2023. All rights reserved. Some features of this map are based on digital spatial data from the Centre for Ecology & Hydrology, © NERC (CEH) Attribution Statement: © Crown copyright and database rights 2023 Ordnance Survey 100024198.

**REFERENCE NUMBER**  
EN010142/APP/2.11

**LEGISLATION REFERENCE**  
APFP Regulation 5(2)(iii)

**ISSUE PURPOSE**  
DCO Application

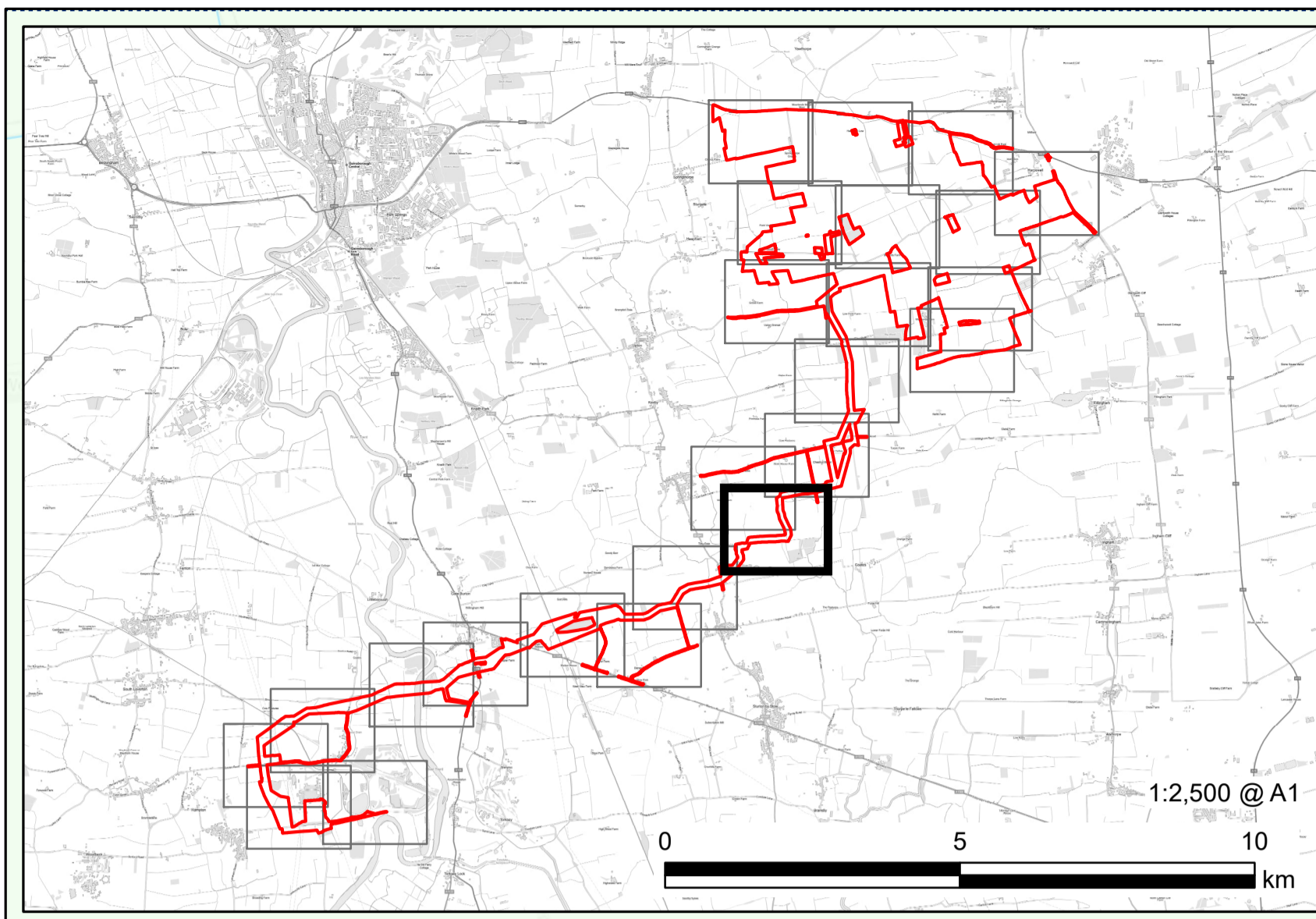
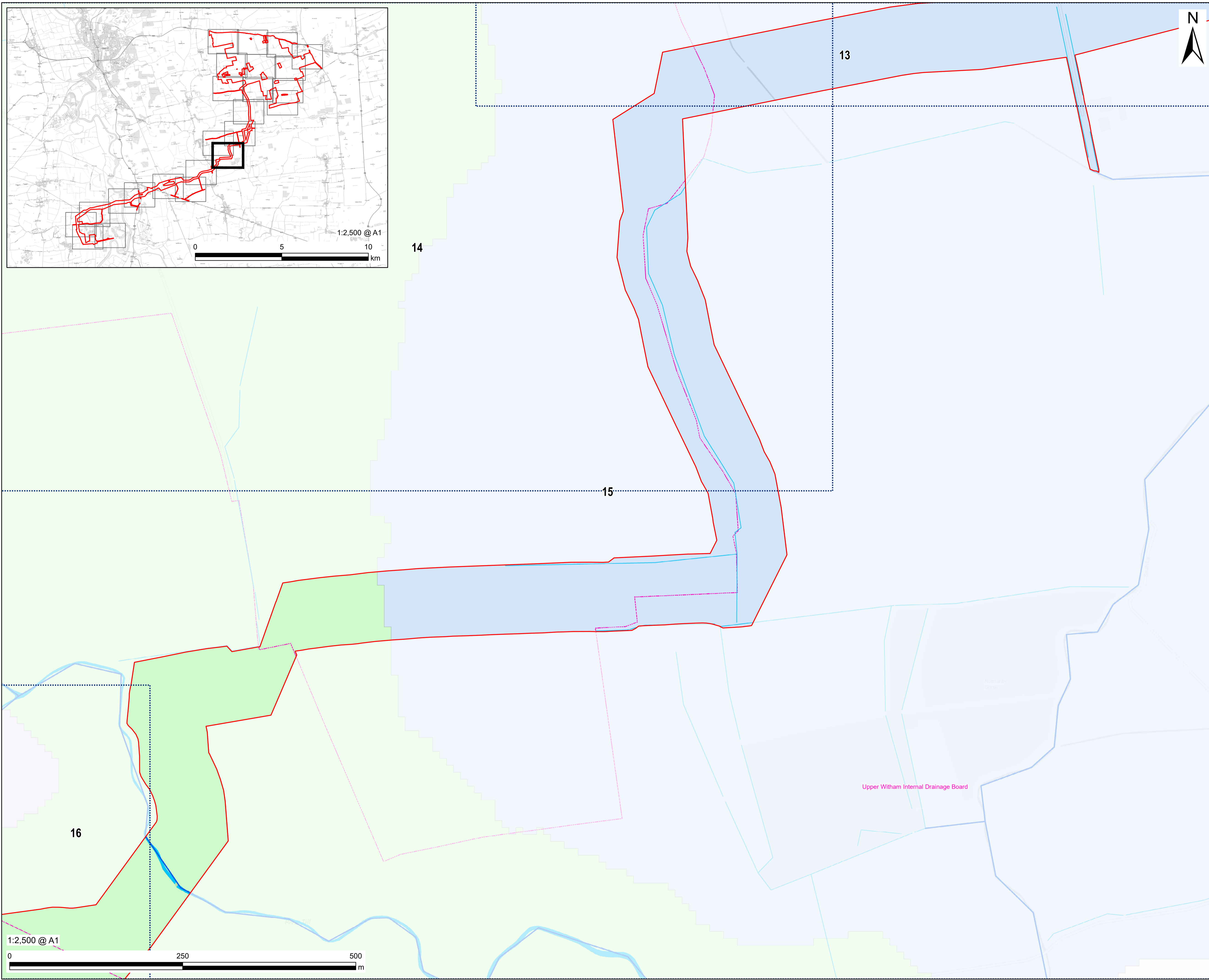
**PROJECT NUMBER**  
60677969

**PLAN TITLE**  
Waterbodies in a River Basin Management Plan (Sheet 14 of 24)

This drawing has been prepared for the use of AECOM's client. It may not be used, modified, reproduced or relied upon by third parties, except as agreed by AECOM. AECOM accepts no responsibility, and denies any liability whatsoever, to any party that uses or relies on this drawing without AECOM's express written consent. Do not seal this document. All measurements must be obtained from the stated dimensions.







**LEGEND**

- Order limits
- Environment Agency Defined Main River
- Surface Water
- Internal Drainage District
- Waterbody
- Fillingham Beck
- Till (Witham)
- Tributary of Till

**NOTES**  
Contains Ordnance Survey Data © Crown Copyright and database right 2024. Ordnance Survey 0100031673. Contains OS data © Crown copyright and database right 2023. © Environment Agency copyright and/or database rights 2023 Ordnance Survey 100024198. © Environment Agency copyright and/or database right 2023. All rights reserved. Some features of this map are based on digital spatial data from the Centre for Ecology & Hydrology, © NERC (CEH) Attribution Statement: © Crown copyright and database rights 2023 Ordnance Survey 100024198.

**REFERENCE NUMBER**  
EN010142/APP/2.11

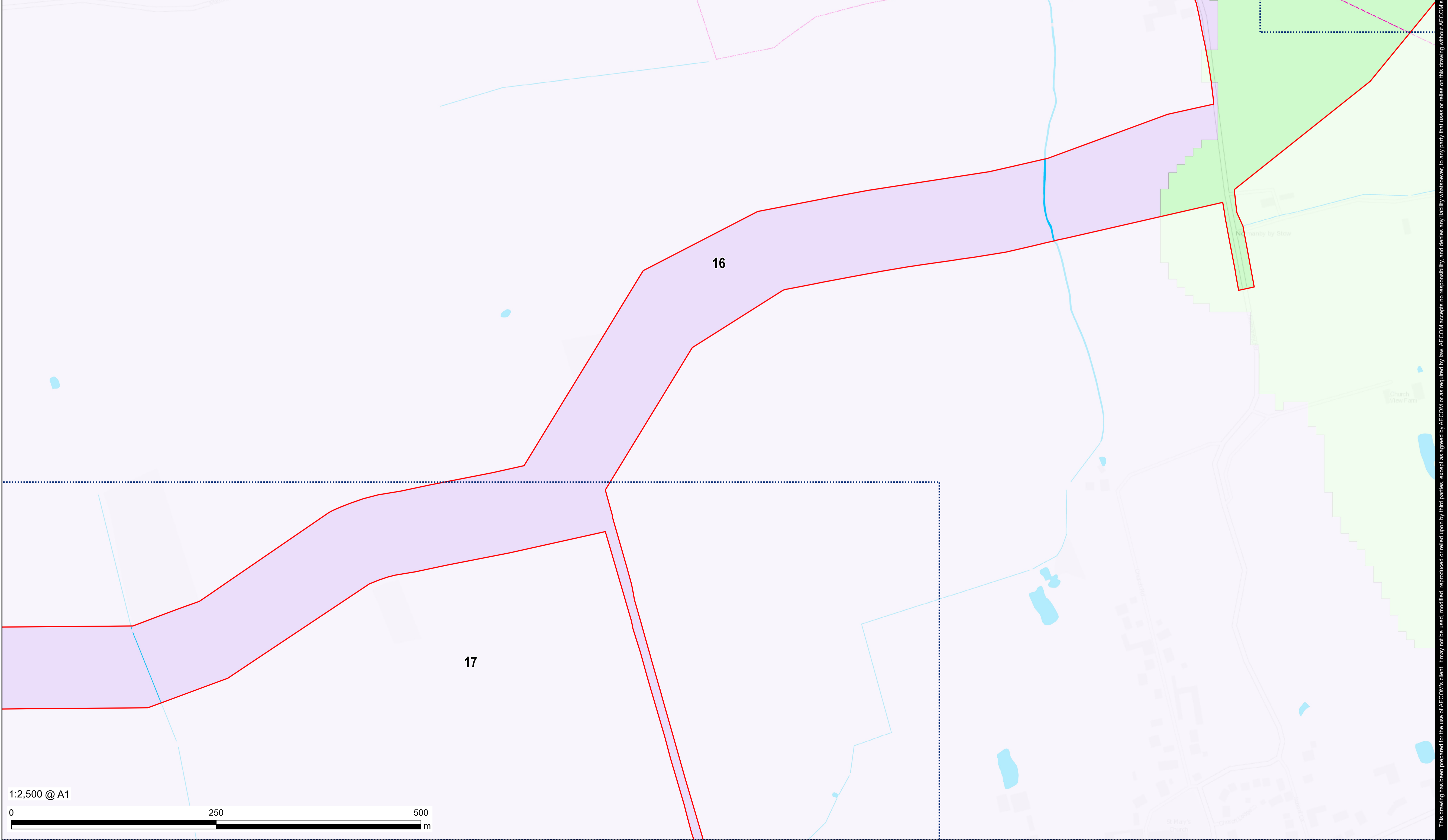
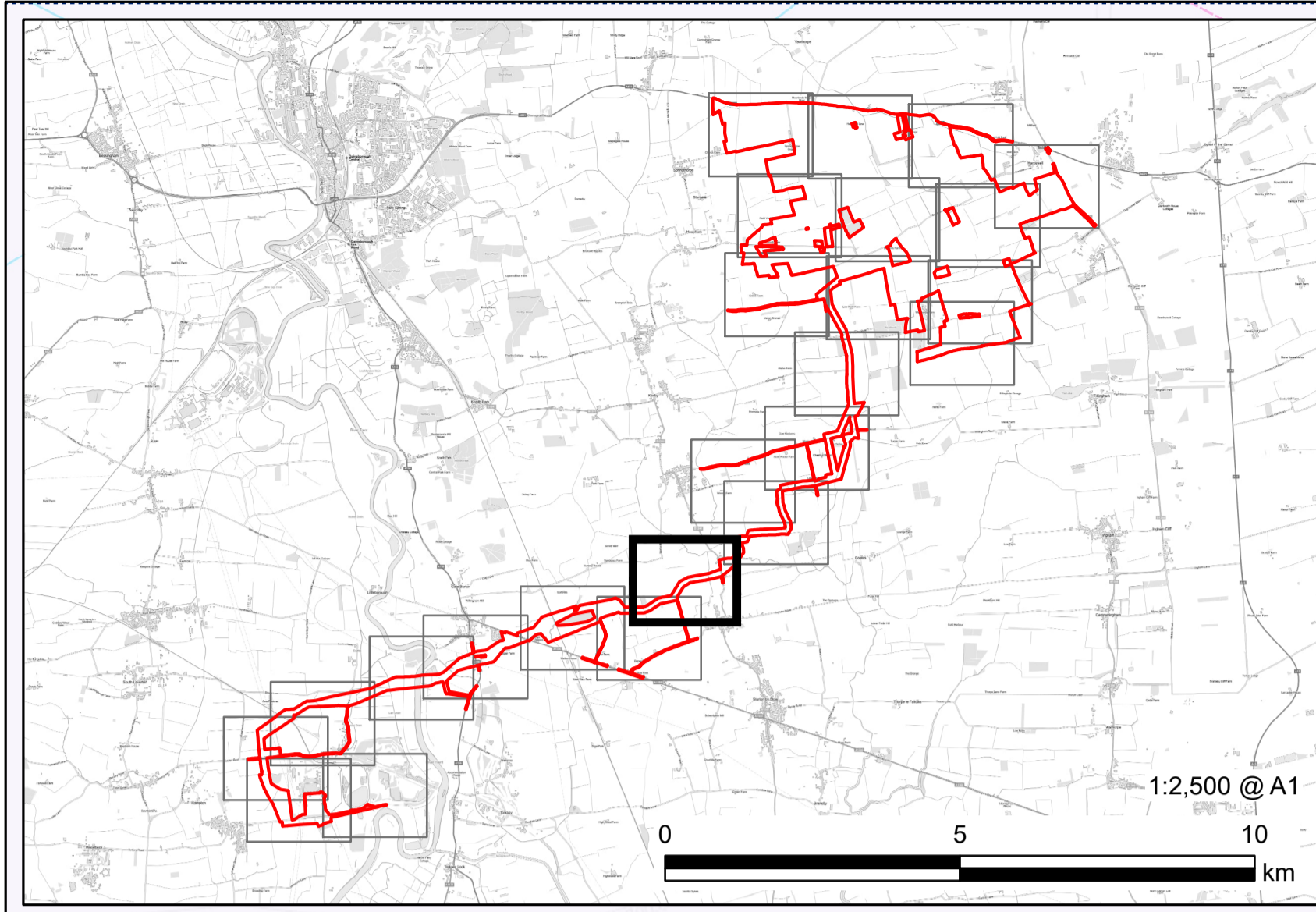
**LEGISLATION REFERENCE**  
APPF Regulation 5(2)(iii)

**ISSUE PURPOSE**  
DCO Application

**PROJECT NUMBER**  
60677969

**PLAN TITLE**  
Waterbodies in a River Basin Management Plan (Sheet 15 of 24)

This drawing has been prepared for the use of AECOM's client. It may not be used, modified, reproduced or relied upon by third parties, except as agreed by AECOM or as required by law. AECOM accepts no responsibility, and denies any liability whatsoever, to any party that uses or relies on this drawing without AECOM's express written consent. Do not seal this document. All measurements must be obtained from the stated dimensions.



This drawing has been prepared for the use of AECOM's client. It may not be used, modified, reproduced or relied upon by third parties, except as agreed by AECOM or as required by law. AECOM accepts no responsibility, and denies any liability whatsoever, to any party that uses or relies on this drawing without AECOM's express written consent. Do not seal this document. All measurements must be obtained from the stated dimensions.



**PROJECT**  
Tillbridge Solar Project

**CLIENT**  
Tillbridge Solar Ltd.

**CONSULTANT**  
Aldgate Tower  
2, Leman Street  
London, E1 8FA  
United Kingdom  
T +44-0207-645-2000

- LEGEND**
- Order limits
  - Environment Agency Defined Main River
  - Surface Water
  - Internal Drainage District
  - Waterbody
  - Till (Witham)
  - Tributary of Till

**NOTES**  
Contains Ordnance Survey Data © Crown Copyright and database right 2024. Ordnance Survey 0100031673. Contains OS data © Crown copyright and database right 2023. © Environment Agency copyright and database rights 2023 Ordnance Survey 100024198. © Environment Agency copyright and/or database right 2023. All rights reserved. Some features of this map are based on digital spatial data from the Centre for Ecology & Hydrology, © NERC (CEH) Attribution Statement: © Crown copyright and database rights 2023 Ordnance Survey 100024198.

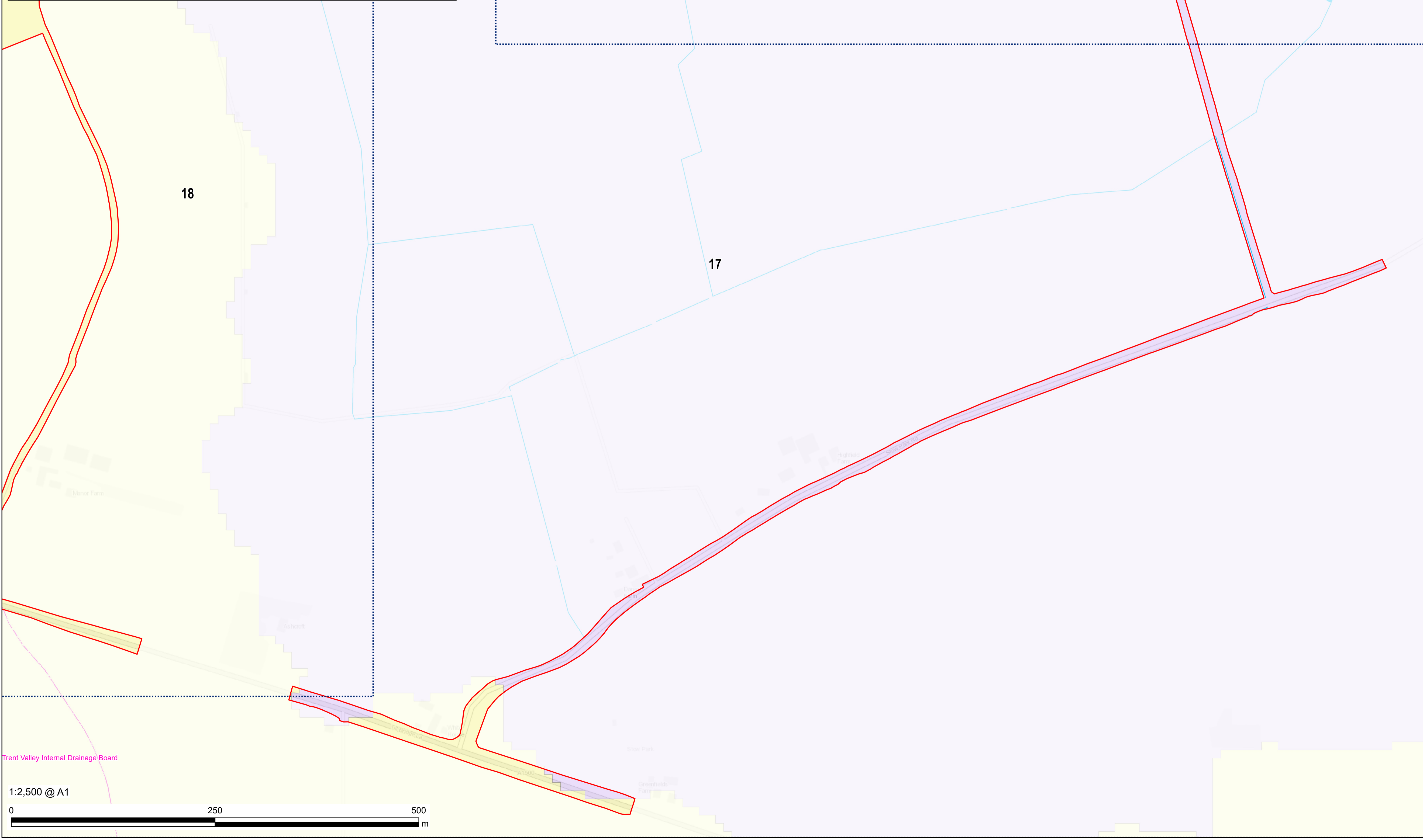
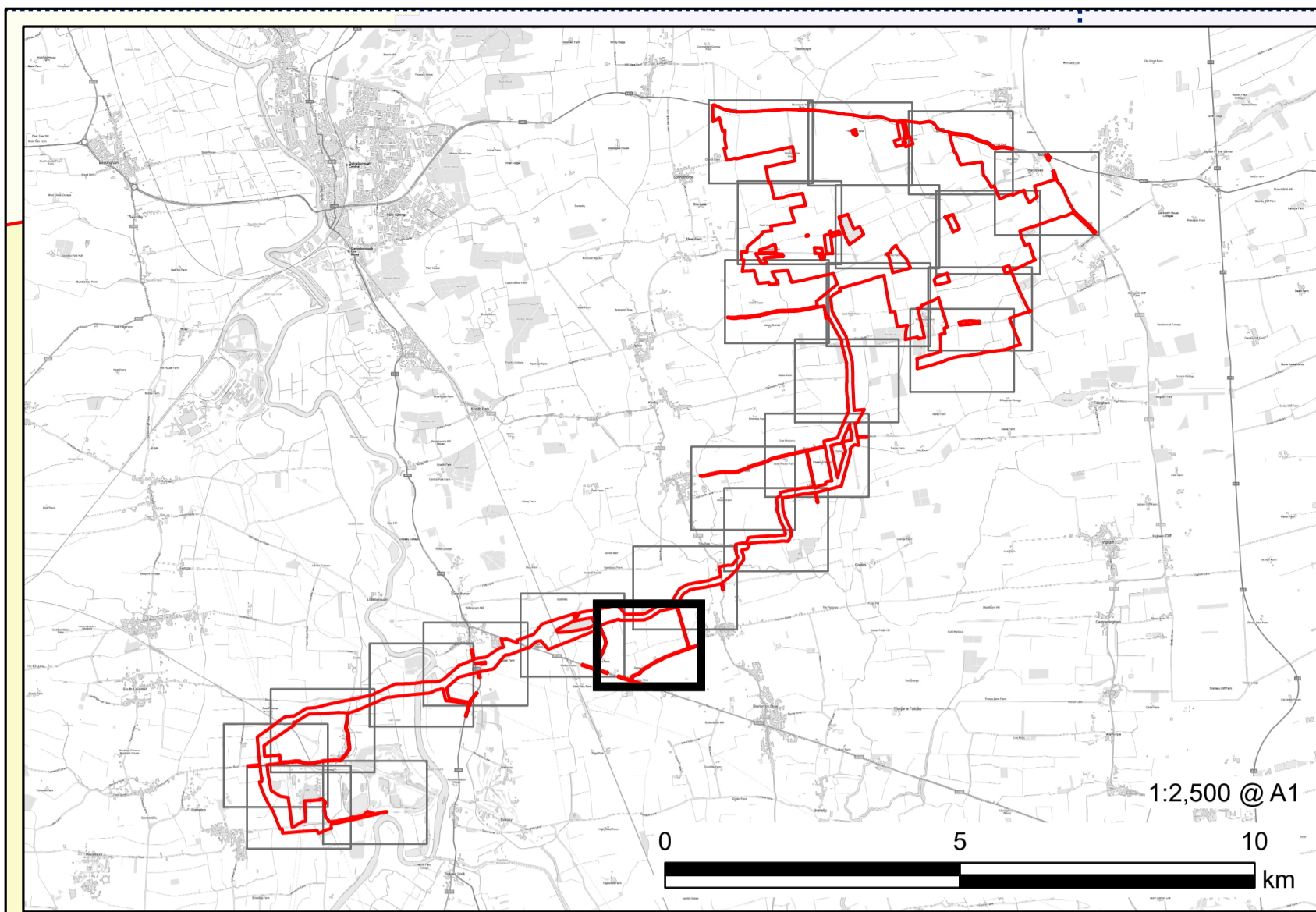
**REFERENCE NUMBER**  
EN010142/APP/2.11

**LEGISLATION REFERENCE**  
APFP Regulation 5(2)(iii)

**ISSUE PURPOSE**  
DCO Application

**PROJECT NUMBER**  
60677969

**PLAN TITLE**  
Waterbodies in a River Basin Management Plan (Sheet 16 of 24)



**PROJECT**  
Tillbridge Solar Project

**CLIENT**  
Tillbridge Solar Ltd.

**CONSULTANT**  
Aldgate Tower  
2, Leman Street  
London, E1 8FA  
United Kingdom  
T +44-0207-645-2000

- LEGEND**
- Order limits
  - Surface Water
  - Internal Drainage District
  - Waterbody
  - Skellingthorpe Main Drain
  - Tributary of Till

**NOTES**  
Contains Ordnance Survey Data © Crown Copyright and database right 2024. Ordnance Survey 0100031673. Contains OS data © Crown copyright and database right 2023. © Environment Agency copyright and/or database right. © Crown copyright and database rights 2023 Ordnance Survey 100024198. © Environment Agency copyright and/or database right 2023. All rights reserved. Some features of this map are based on digital spatial data from the Centre for Ecology & Hydrology, © NERC (CEH) Attribution Statement: © Crown copyright and database rights 2023 Ordnance Survey 100024198.

**REFERENCE NUMBER**  
EN010142/APP/2.11

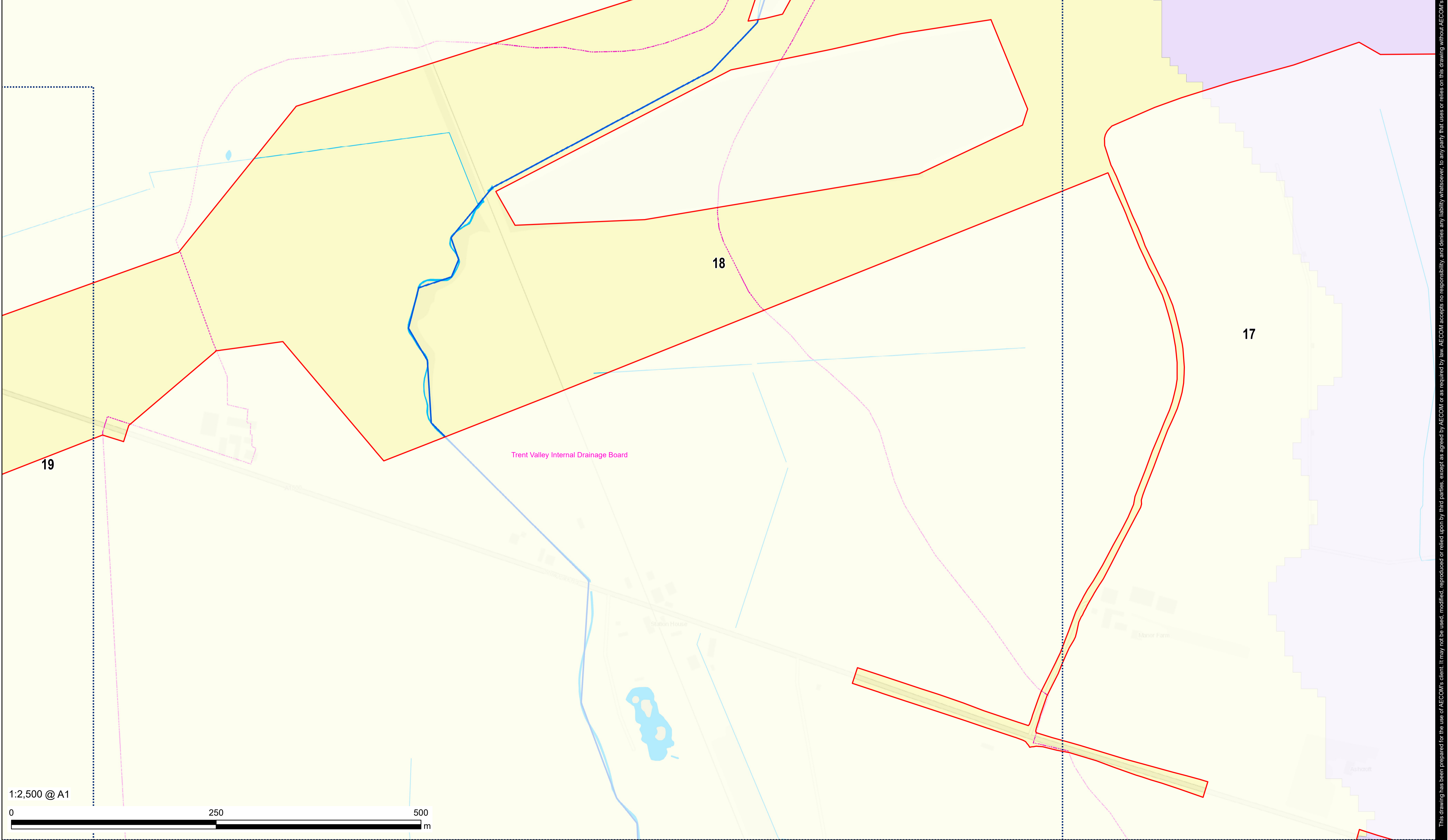
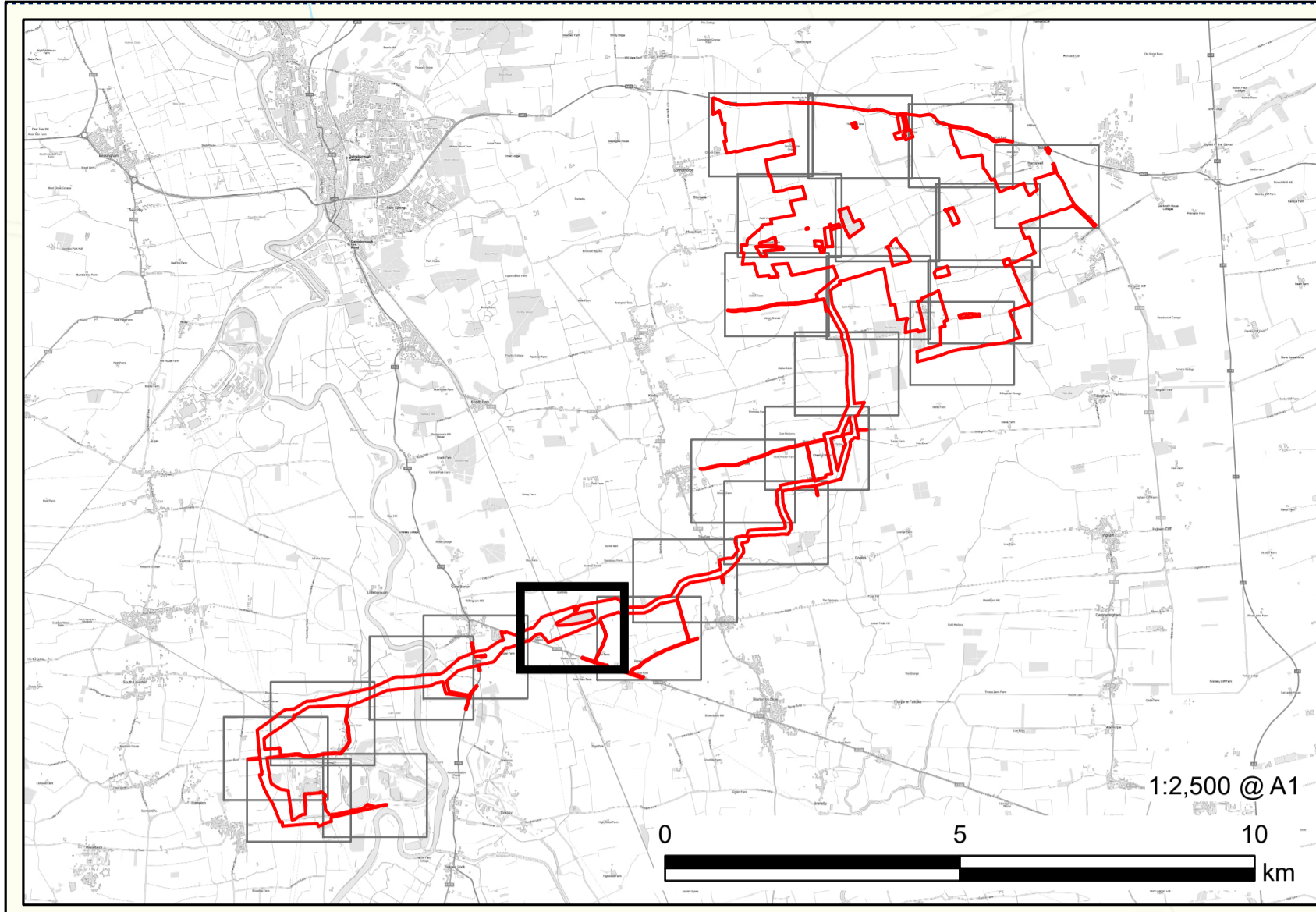
**LEGISLATION REFERENCE**  
APFP Regulation 5(2)(iii)

**ISSUE PURPOSE**  
DCO Application

**PROJECT NUMBER**  
60677969

**PLAN TITLE**  
Waterbodies in a River Basin Management Plan (Sheet 17 of 24)

This drawing has been prepared for the use of AECOM's client. It may not be used, modified, reproduced or relied upon by third parties, except as agreed by AECOM or as required by law. AECOM accepts no responsibility, and denies any liability whatsoever, to any party that uses or relies on this drawing without AECOM's express written consent. Do not seal this document. All measurements must be obtained from the stated dimensions.



**PROJECT**  
Tillbridge Solar Project

**CLIENT**  
Tillbridge Solar Ltd.

**CONSULTANT**  
Aldgate Tower  
2, Leman Street  
London, E1 8FA  
United Kingdom  
T +44-0207-645-2000

- LEGEND**
- Order limits
  - Environment Agency Defined Main River
  - Surface Water
  - Internal Drainage District
  - Waterbody
  - Skellingthorpe Main Drain
  - Tributary of Till

**NOTES**  
Contains Ordnance Survey Data © Crown Copyright and database right 2024. Ordnance Survey 0100031673. Contains OS data © Crown copyright and database right 2023. © Environment Agency copyright and/or database right. © Crown copyright and database rights 2023 Ordnance Survey 100024198. © Environment Agency copyright and/or database right 2023. All rights reserved. Some features of this map are based on digital spatial data from the Centre for Ecology & Hydrology, © NERC (CEH) Attribution Statement: © Crown copyright and database rights 2023 Ordnance Survey 100024198.

**REFERENCE NUMBER**  
EN010142/APP/2.11


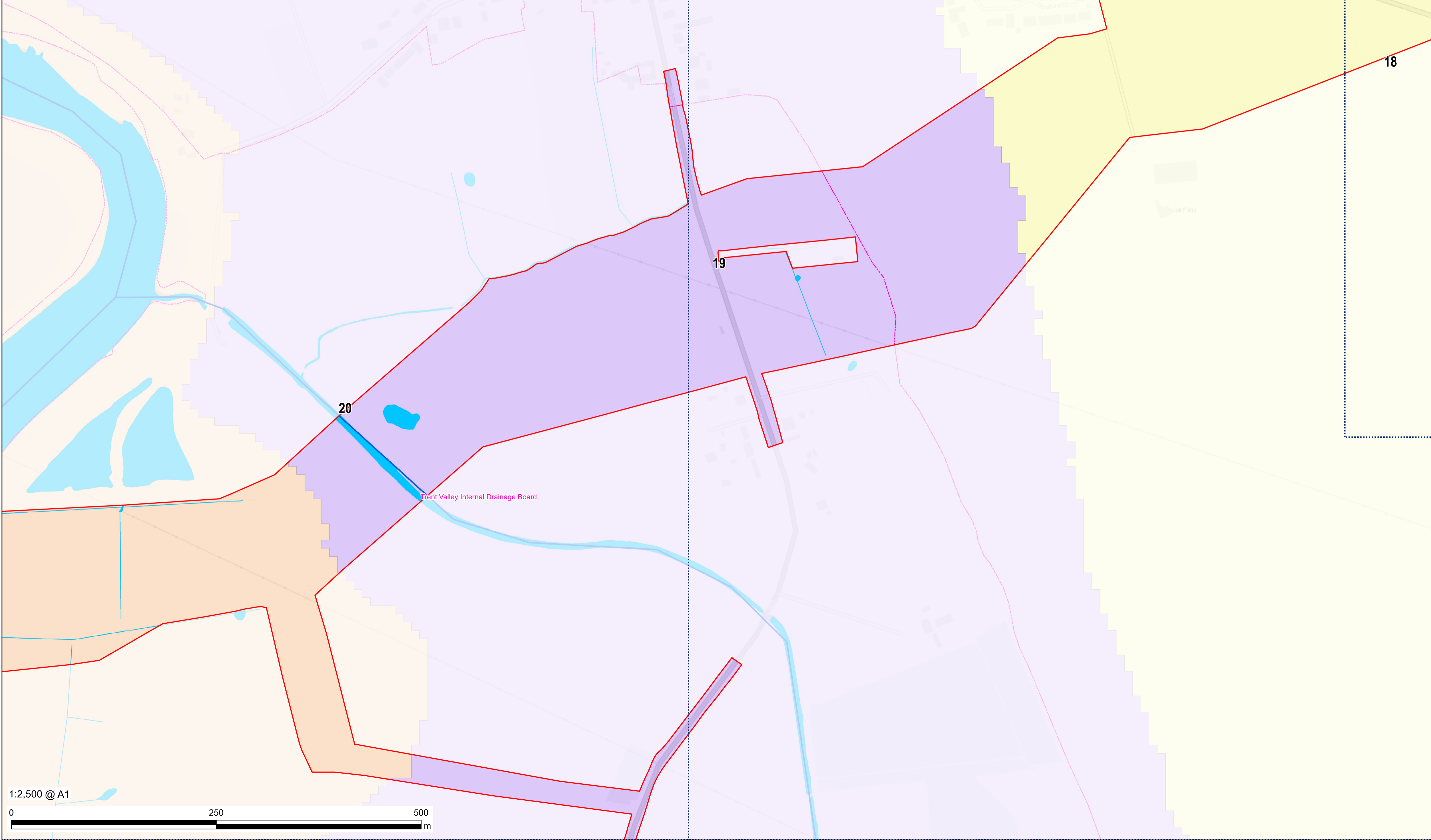
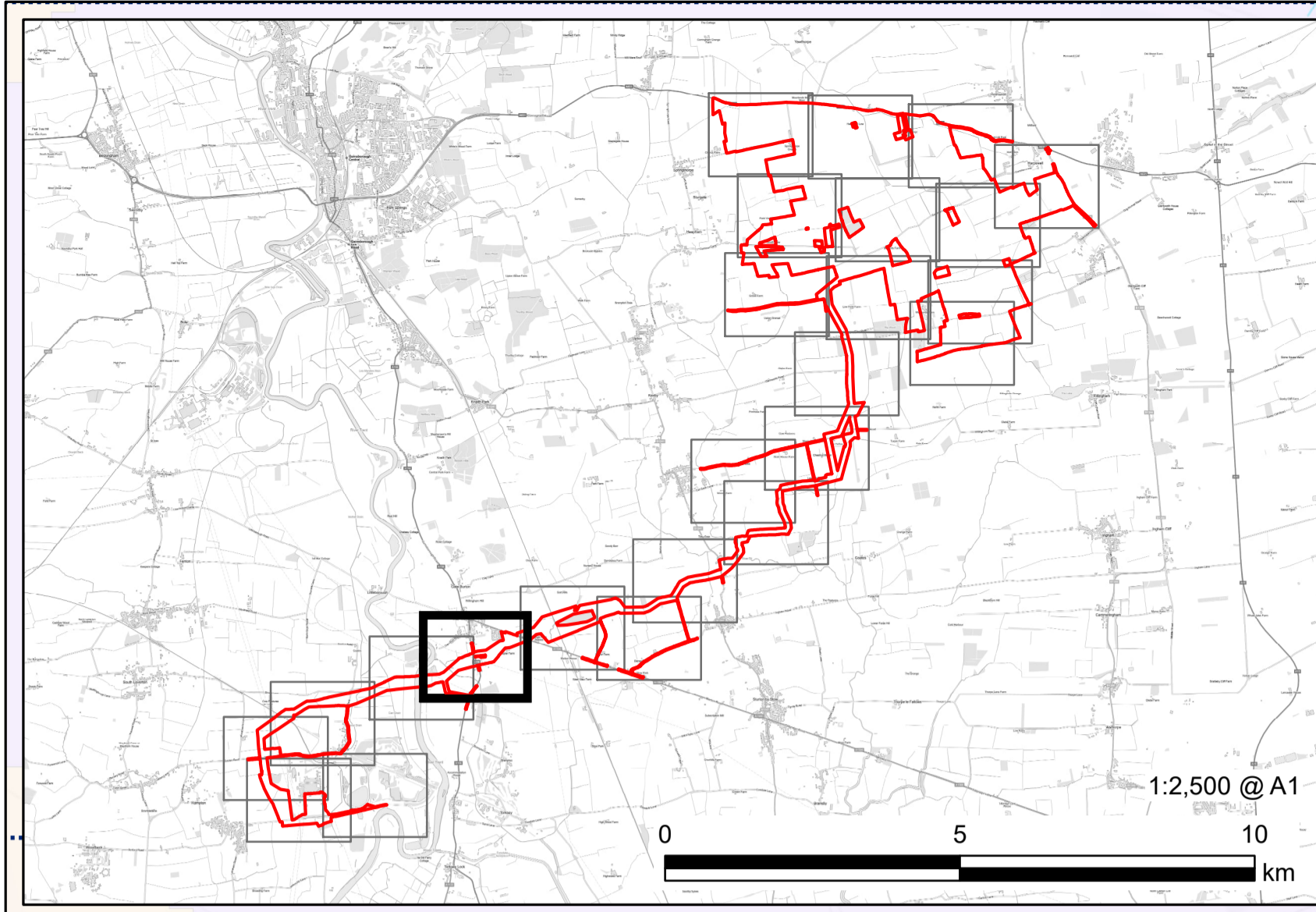
**LEGISLATION REFERENCE**  
APFP Regulation 5(2)(iii)

**ISSUE PURPOSE**  
DCO Application

**PROJECT NUMBER**  
60677969

**PLAN TITLE**  
Waterbodies in a River Basin Management Plan (Sheet 18 of 24)

This drawing has been prepared for the use of AECOM's client. It may not be used, modified, reproduced or relied upon by third parties, except as agreed by AECOM or as required by law. AECOM accepts no responsibility, and denies any liability whatsoever, to any party that uses or relies on this drawing without AECOM's express written consent. Do not seal this document. All measurements must be obtained from the stated dimensions.



**LEGEND**

- Order limits
- Environment Agency Defined Main River
- Surface Water
- Internal Drainage District
- Waterbody
- Marton Drain Catchment (trib of Trent)
- Skellingthorpe Main Drain
- Trent from Carlton-on-Trent to Laughton Drain

**NOTES**

Contains Ordnance Survey Data © Crown Copyright and database right 2024. Ordnance Survey 0100031673. Contains OS data © Crown copyright and database right 2023. © Environment Agency copyright and/or database right. © Crown copyright and/or database rights 2023 Ordnance Survey 100024198. © Environment Agency copyright and/or database right 2023. All rights reserved. Some features of this map are based on digital spatial data from the Centre for Ecology & Hydrology, © NERC (CEH) Attribution Statement: © Crown copyright and database rights 2023 Ordnance Survey 100024198.

**REFERENCE NUMBER**  
EN010142/APP/2.11

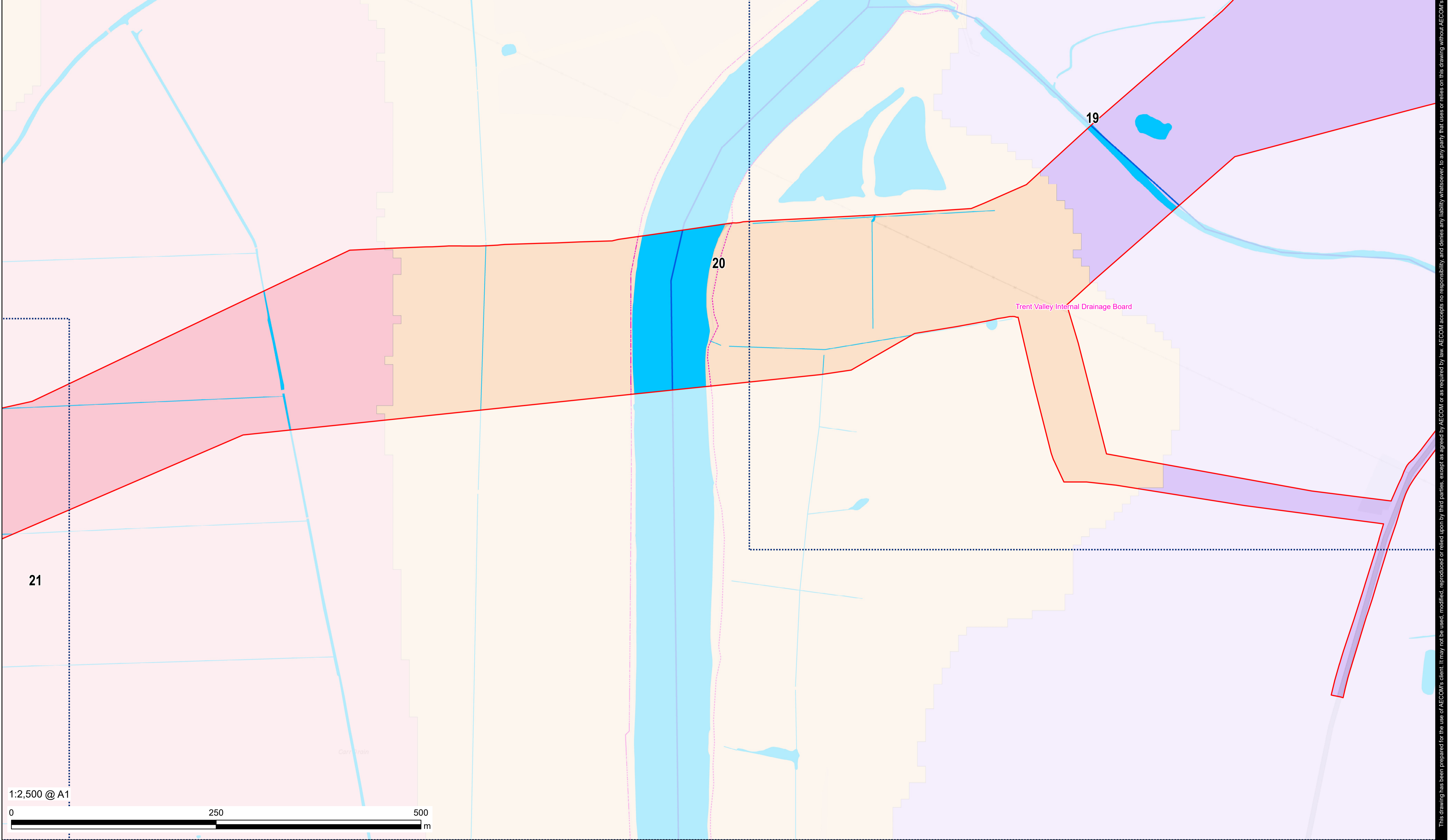
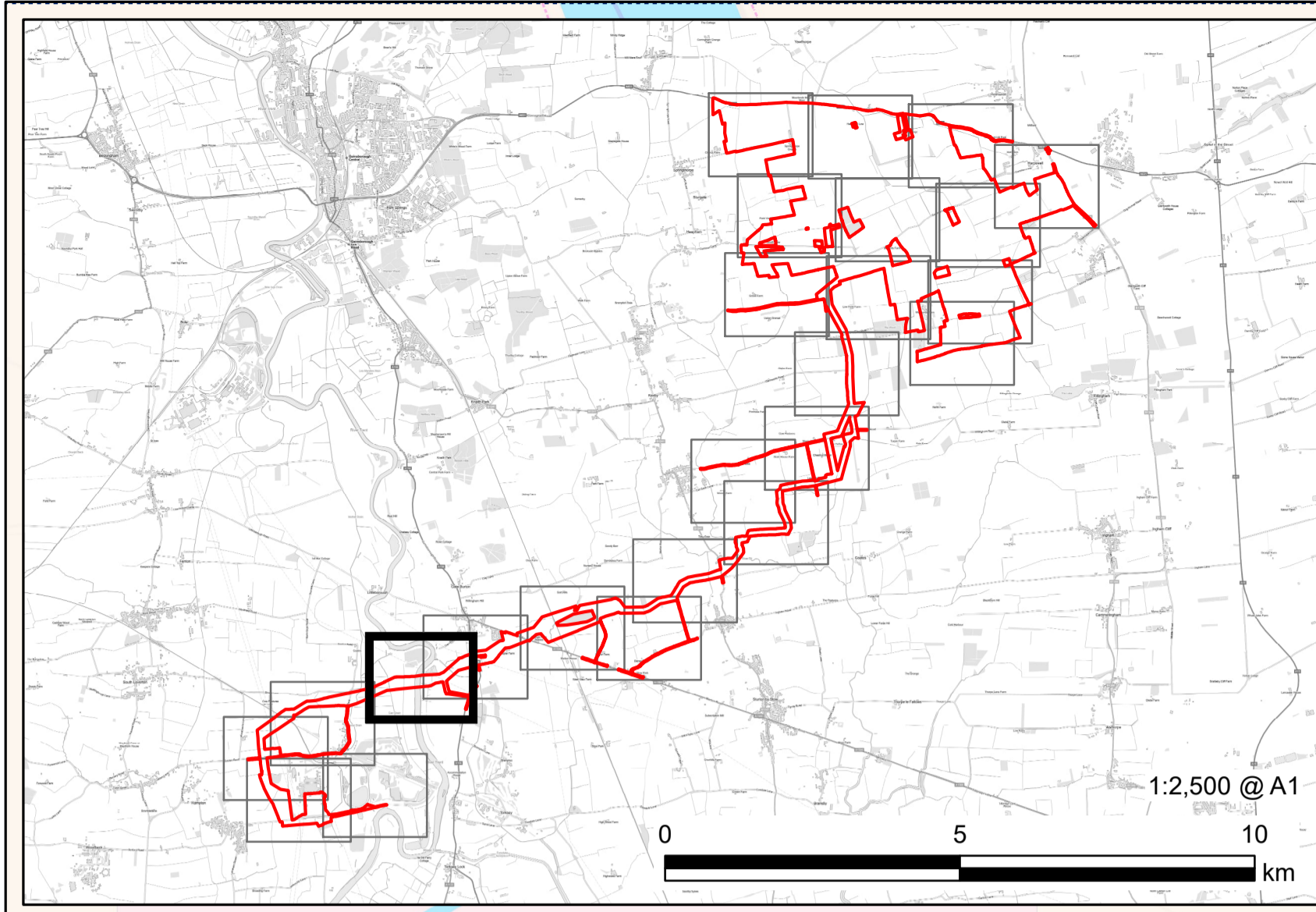
**LEGISLATION REFERENCE**  
APFP Regulation 5(2)(iii)

**ISSUE PURPOSE**  
DCO Application

**PROJECT NUMBER**  
60677969

**PLAN TITLE**  
Waterbodies in a River Basin Management Plan (Sheet 19 of 24)

This drawing has been prepared for the use of AECOM's client. It may not be used, modified, reproduced or relied upon by third parties, except as agreed by AECOM or as required by law. AECOM accepts no responsibility, and denies any liability whatsoever, to any party that uses or relies on this drawing without AECOM's express written consent. Do not seal this document. All measurements must be obtained from the stated dimensions.



**LEGEND**

- Order limits
- Environment Agency Defined Main River
- Surface Water
- Internal Drainage District
- Waterbody
- Marton Drain Catchment (trib of Trent)
- Seymour Drain Catchment (trib of Trent)
- Trent from Carlton-on-Trent to Laughton Drain

**NOTES**  
Contains Ordnance Survey Data © Crown Copyright and database right 2024. Ordnance Survey 0100031673. Contains OS data © Crown copyright and database right 2023. © Environment Agency copyright and database rights 2023 Ordnance Survey 100024198. © Environment Agency copyright and/or database right 2023. All rights reserved. Some features of this map are based on digital spatial data from the Centre for Ecology & Hydrology, © NERC (CEH) Attribution Statement: © Crown copyright and database rights 2023 Ordnance Survey 100024198.

**REFERENCE NUMBER**  
EN010142/APP/2.11

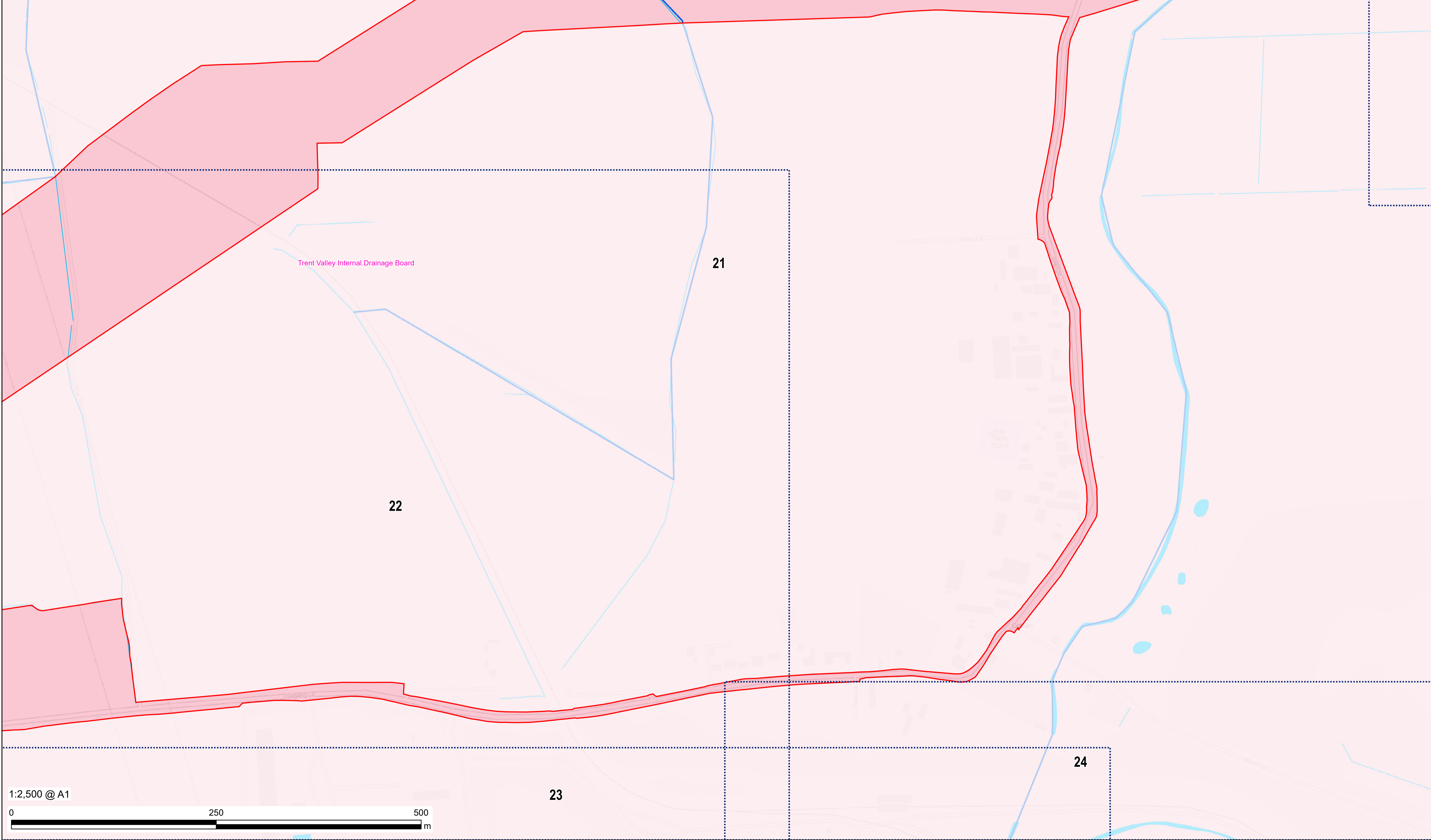
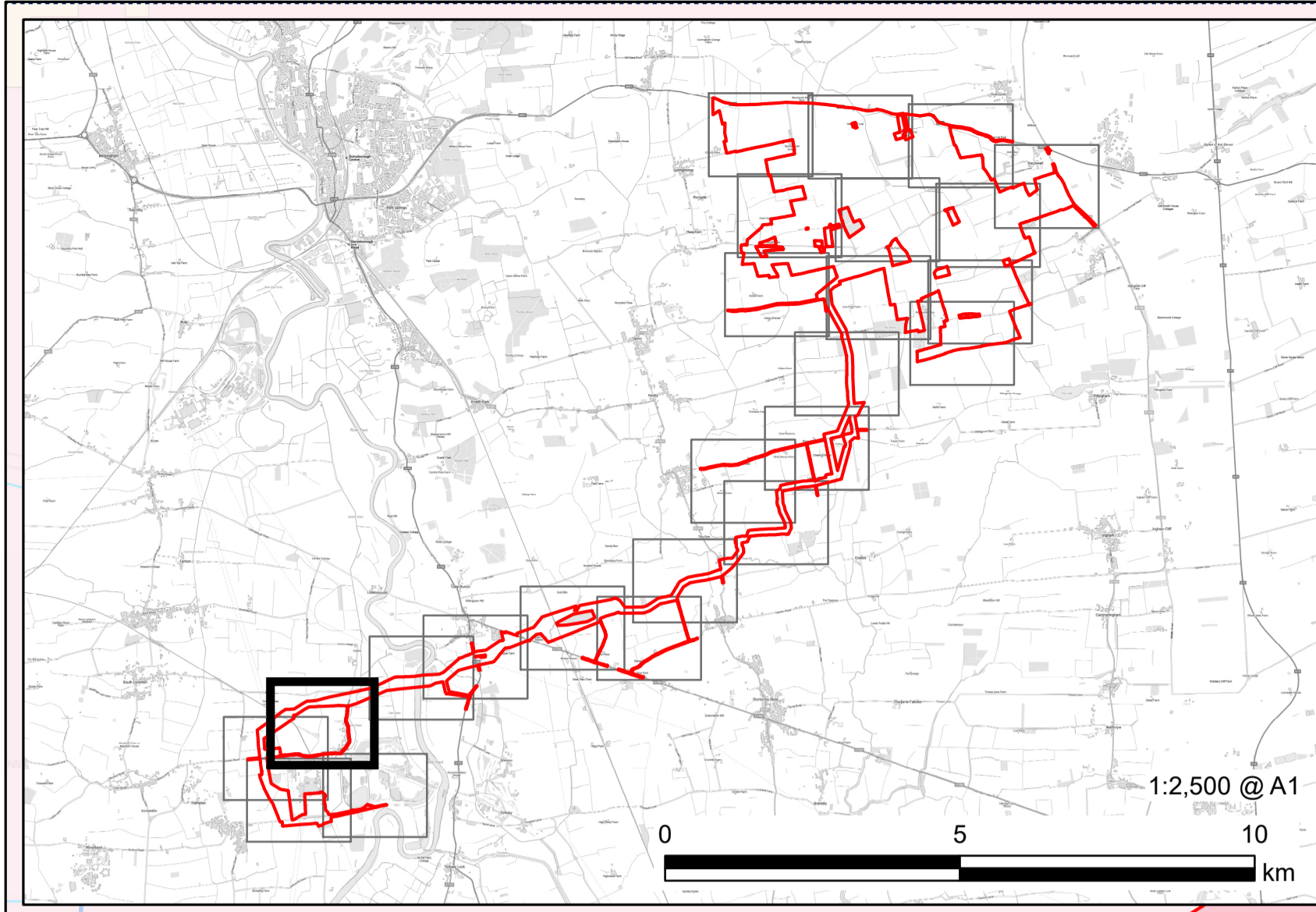
**LEGISLATION REFERENCE**  
APFP Regulation 5(2)(iii)

**ISSUE PURPOSE**  
DCO Application

**PROJECT NUMBER**  
60677969

**PLAN TITLE**  
Waterbodies in a River Basin Management Plan (Sheet 20 of 24)

This drawing has been prepared for the use of AECOM's client. It may not be used, modified, reproduced or relied upon by third parties, except as agreed by AECOM or as required by law. AECOM accepts no responsibility, and denies any liability whatsoever, to any party that uses or relies on this drawing without AECOM's express written consent. Do not seal this document. All measurements must be obtained from the stated dimensions.



**PROJECT**  
Tillbridge Solar Project

**CLIENT**  
Tillbridge Solar Ltd.

**CONSULTANT**  
Aldgate Tower  
2, Leman Street  
London, E1 8FA  
United Kingdom  
T +44-0207-645-2000

- LEGEND**
- Order limits
  - Environment Agency Defined Main River
  - Surface Water
  - Internal Drainage District
  - Waterbody
  - Seymour Drain Catchment (trib of Trent)
  - Trent from Carlton-on-Trent to Loughton Drain

**NOTES**  
Contains Ordnance Survey Data © Crown Copyright and database right 2024. Ordnance Survey 0100031673. Contains OS data © Crown copyright and database right 2023. © Environment Agency copyright and/or database right. © Crown copyright and database rights 2023 Ordnance Survey 100024198. © Environment Agency copyright and/or database right 2023. All rights reserved. Some features of this map are based on digital spatial data from the Centre for Ecology & Hydrology, © NERC (CEH) Attribution Statement: © Crown copyright and database rights 2023 Ordnance Survey 100024198.

**REFERENCE NUMBER**  
EN010142/APP/2.11

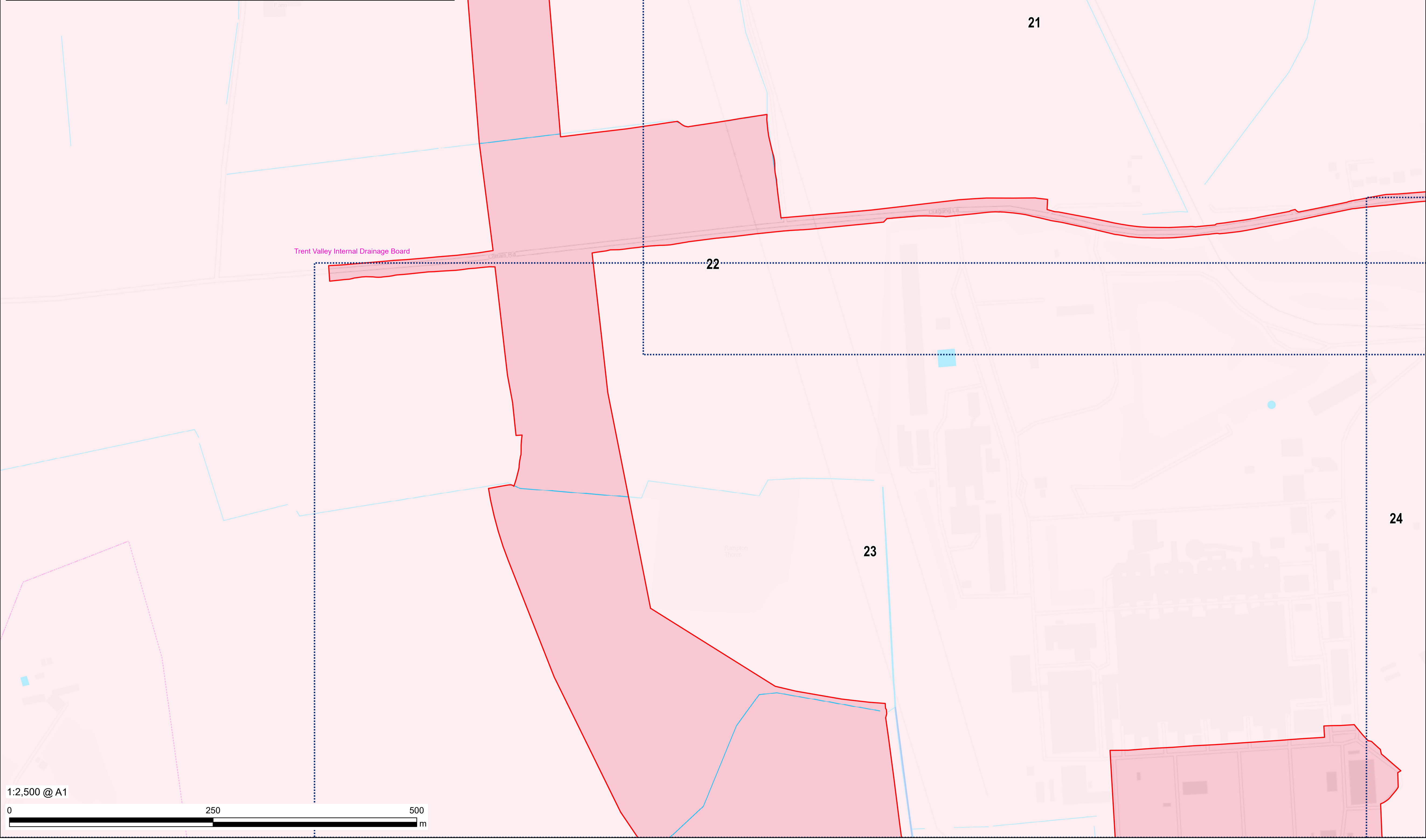
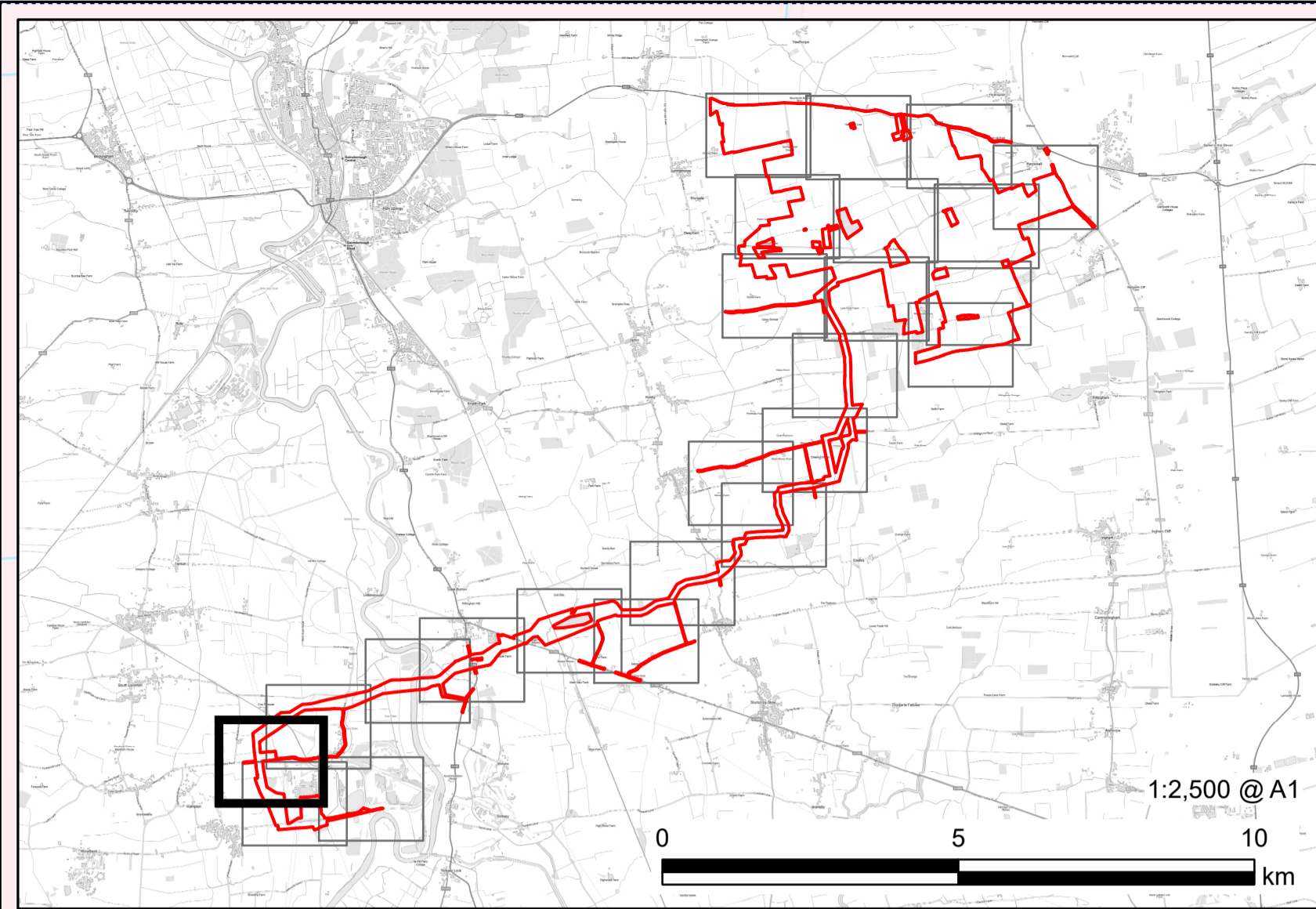
**LEGISLATION REFERENCE**  
APFP Regulation 5(2)(iii)

**ISSUE PURPOSE**  
DCO Application

**PROJECT NUMBER**  
60677969

**PLAN TITLE**  
Waterbodies in a River Basin Management Plan (Sheet 21 of 24)

This drawing has been prepared for the use of AECOM's client. It may not be used, modified, reproduced or relied upon by third parties, except as agreed by AECOM or as required by law. AECOM accepts no responsibility, and denies any liability whatsoever, to any party that uses or relies on this drawing without AECOM's express written consent. Do not seal this document. All measurements must be obtained from the stated dimensions.



**PROJECT**

Tillbridge Solar Project

**CLIENT**

Tillbridge Solar Ltd.

**CONSULTANT**

Aldgate Tower  
2, Leman Street  
London, E1 8FA  
United Kingdom  
T +44-0207-645-2000

**LEGEND**

- Order limits
- Environment Agency Defined Main River
- Surface Water
- Internal Drainage District
- Waterbody
- Seymour Drain Catchment (trib of Trent)

**NOTES**

Contains Ordnance Survey Data © Crown Copyright and database right 2024. Ordnance Survey 0100031673. Contains OS data © Crown copyright and database right 2023. © Environment Agency copyright and/or database rights 2023 Ordnance Survey 100024198. © Environment Agency copyright and/or database right 2023. All rights reserved. Some features of this map are based on digital spatial data from the Centre for Ecology & Hydrology, © NERC (CEH) Attribution Statement: © Crown copyright and database rights 2023 Ordnance Survey 100024198.

**REFERENCE NUMBER**

EN010142/APP/2.11

**LEGISLATION REFERENCE**

APFP Regulation 5(2)(iii)

**ISSUE PURPOSE**

DCO Application

**PROJECT NUMBER**

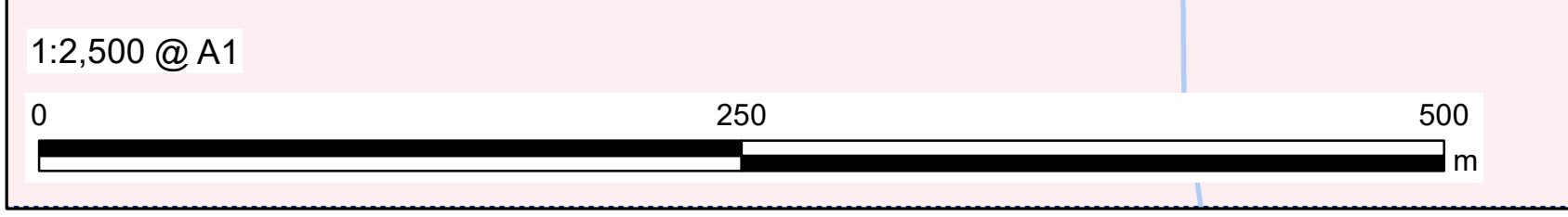
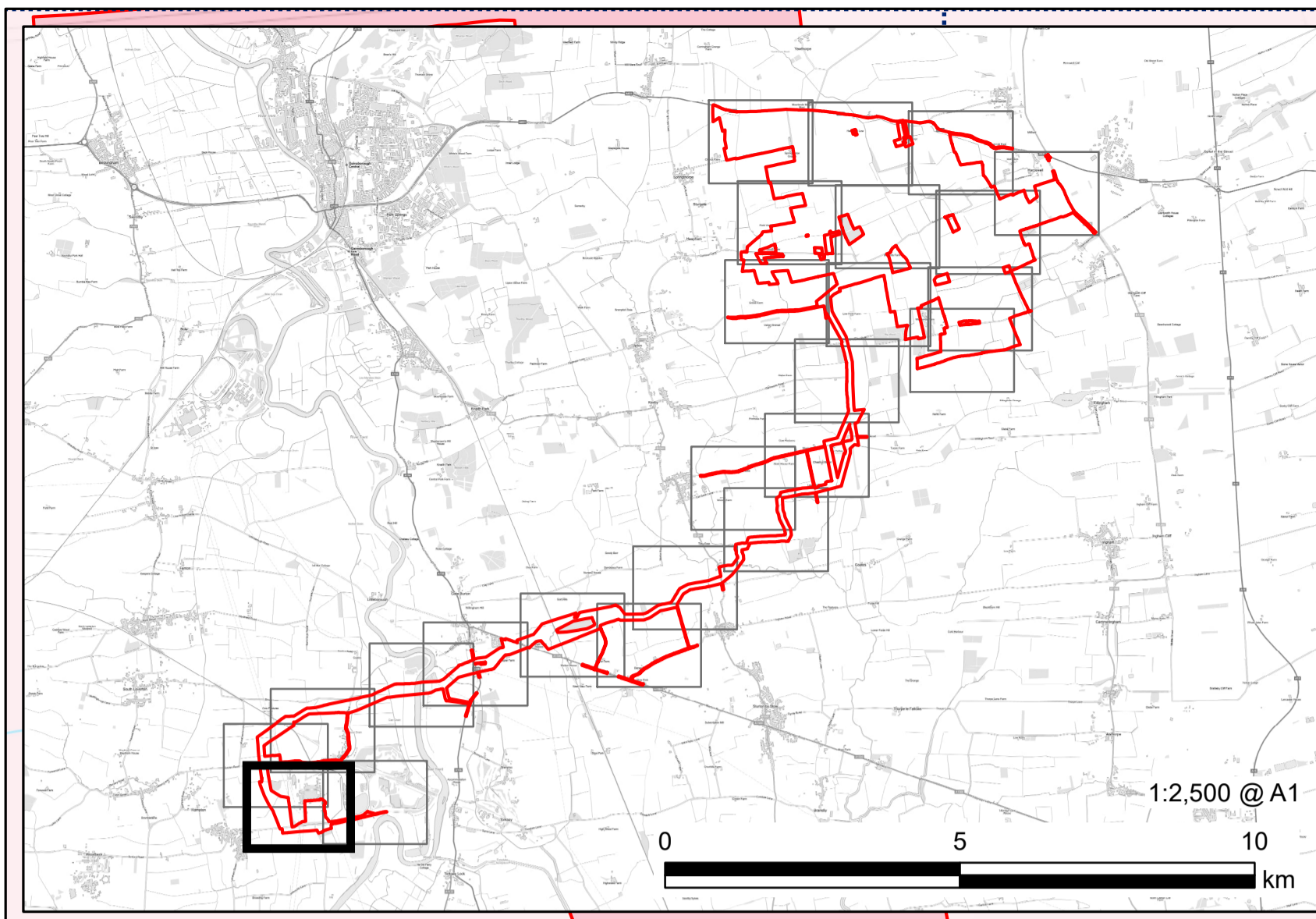
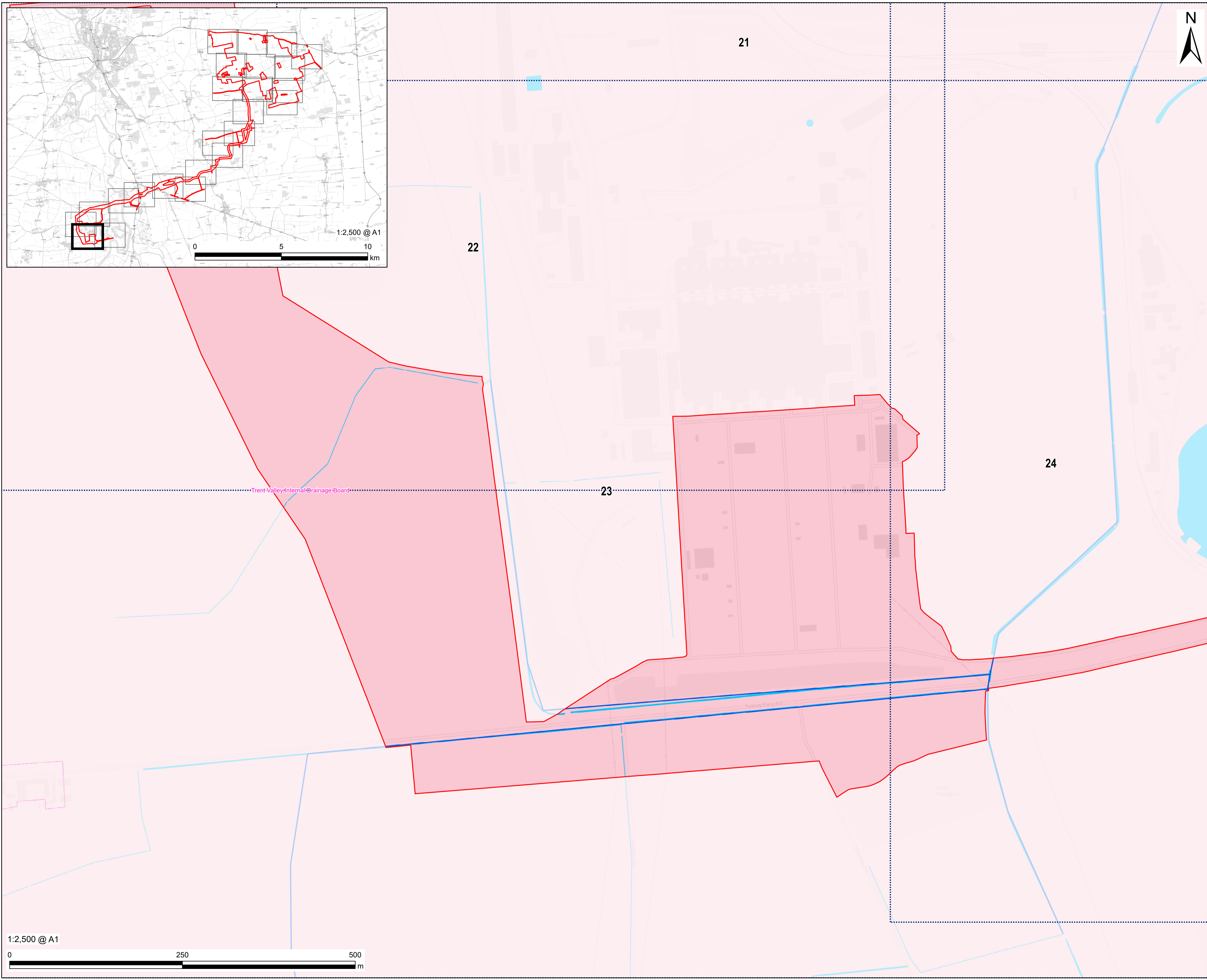
60677969

**PLAN TITLE**

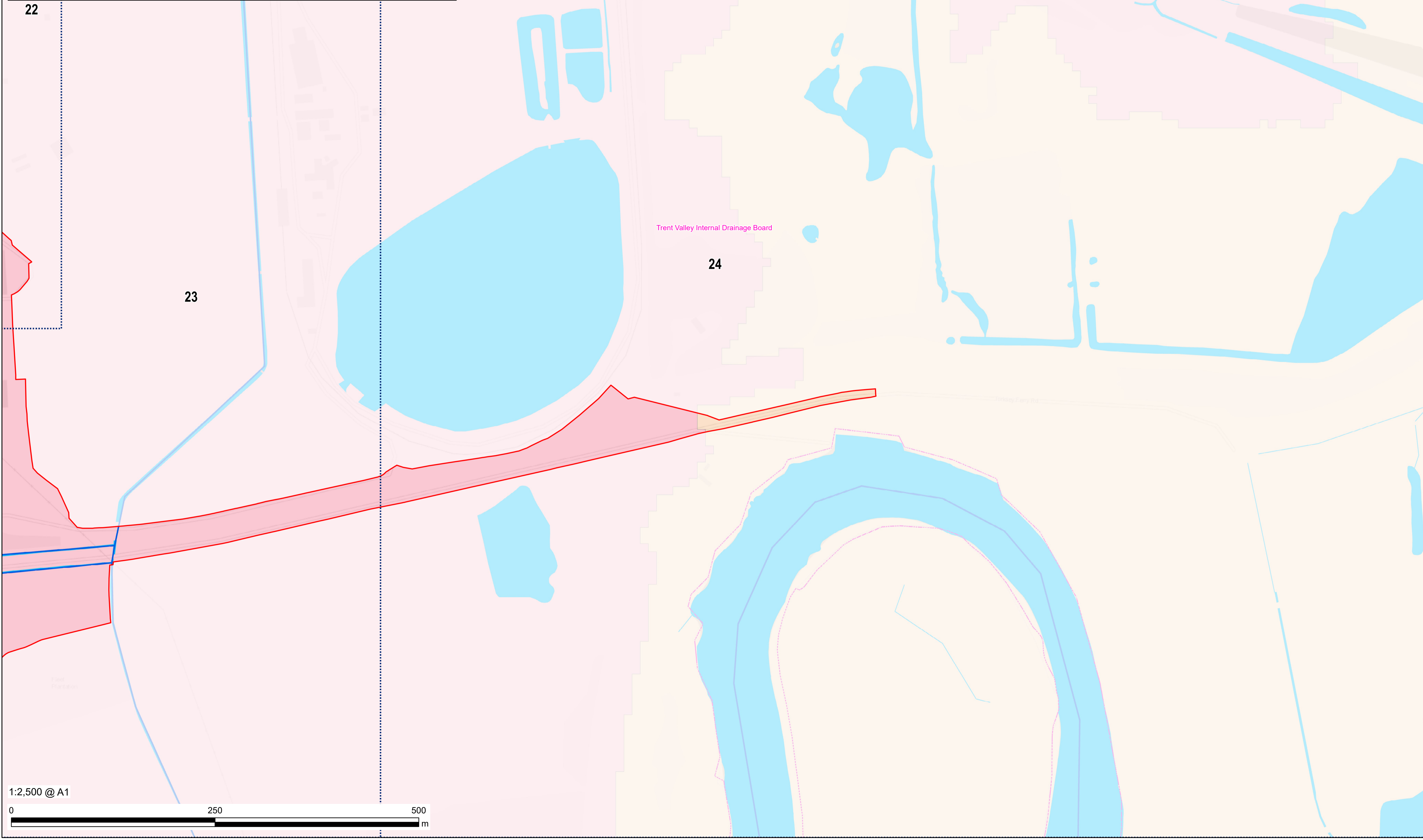
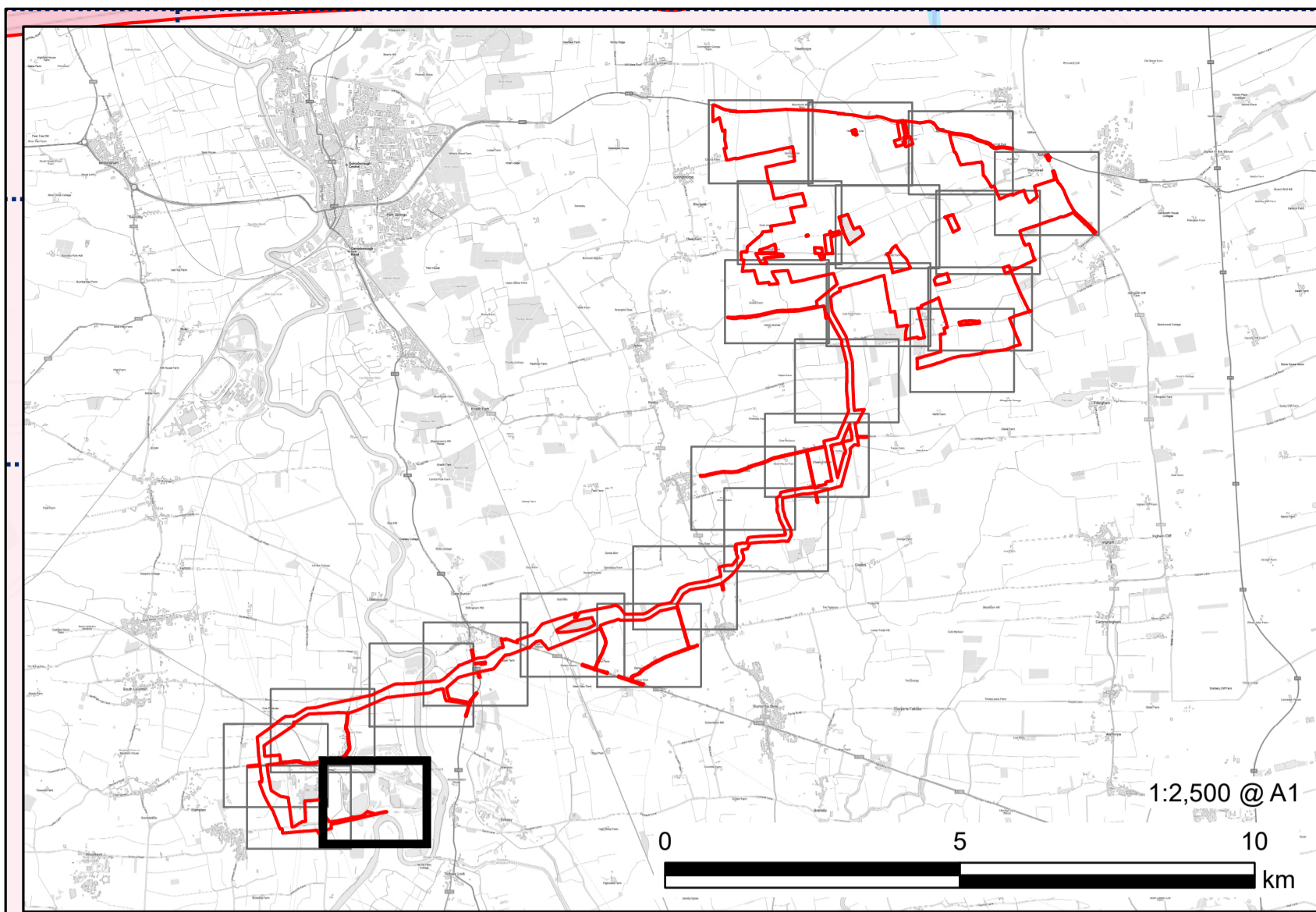
Waterbodies in a River Basin Management Plan (Sheet 22 of 24)

This drawing has been prepared for the use of AECOM's client. It may not be used, modified, reproduced or relied upon by third parties, except as agreed by AECOM or as required by law. AECOM accepts no responsibility, and denies any liability whatsoever, to any party that uses or relies on this drawing without AECOM's express written consent. Do not seal this document. All measurements must be obtained from the stated dimensions.





This drawing has been prepared for the use of AECOM's client. It may not be used, modified, reproduced or relied upon by third parties, except as agreed by AECOM or as required by law. AECOM accepts no responsibility, and denies any liability whatsoever, to any party that uses or relies on this drawing without AECOM's express written consent. Do not seal this document. All measurements must be obtained from the stated dimensions.



**LEGEND**

- Order limits
- Environment Agency Defined Main River
- Surface Water
- Internal Drainage District
- Waterbody
- Seymour Drain Catchment (trib of Trent)
- Trent from Carlton-on-Trent to Loughton Drain

**NOTES**  
Contains Ordnance Survey Data © Crown Copyright and database right 2024. Ordnance Survey 0100031673. Contains OS data © Crown copyright and database right 2023. © Environment Agency copyright and/or database rights 2023 Ordnance Survey 100024198. © Environment Agency copyright and/or database right 2023. All rights reserved. Some features of this map are based on digital spatial data from the Centre for Ecology & Hydrology, © NERC (CEH) Attribution Statement: © Crown copyright and database rights 2023 Ordnance Survey 100024198.

**REFERENCE NUMBER**  
EN010142/APP/2.11

**LEGISLATION REFERENCE**  
APFP Regulation 5(2)(iii)

**ISSUE PURPOSE**  
DCO Application

**PROJECT NUMBER**  
60677969

**PLAN TITLE**  
Waterbodies in a River Basin Management Plan (Sheet 24 of 24)

This drawing has been prepared for the use of AECOM's client. It may not be used, modified, reproduced or relied upon by third parties, except as agreed by AECOM or as required by law. AECOM accepts no responsibility, and denies any liability whatsoever, to any party that uses or relies on this drawing without AECOM's express written consent. Do not seal this document. All measurements must be obtained from the stated dimensions.